

KEY

- Powys County Council
- Brecon Beacons National Park Authority- see separate mapping
- Snowdonia National Park Authority
- Settlement boundary
- Runoff Attenuation Features 1% AEP
- Wider Catchment Woodland Potential
- Riparian Woodland Planting Potential
- Floodplain Woodland Planting Potential

Notes
 This map shows areas for woodland planting potential and runoff attenuation features. The potential attenuation features aren't shown on the authority wide overview maps. The map shows the flood risk data and information based on the map title and legend. If no data is displayed on the map, or not all features are present, this indicates that the respective flood source or features are not present within this area.
 The Working with Natural Processes in Wales: Wider Catchment Woodland Potential dataset is based on the British Geological Survey (BGS): 50k Onshore Geology Data. This BGS data has squares missing where BGS have not surveyed the area. As the BGS data did not exist in parts of Powys NRW were unable to create the Wider Catchment Woodland Potential dataset in this area.




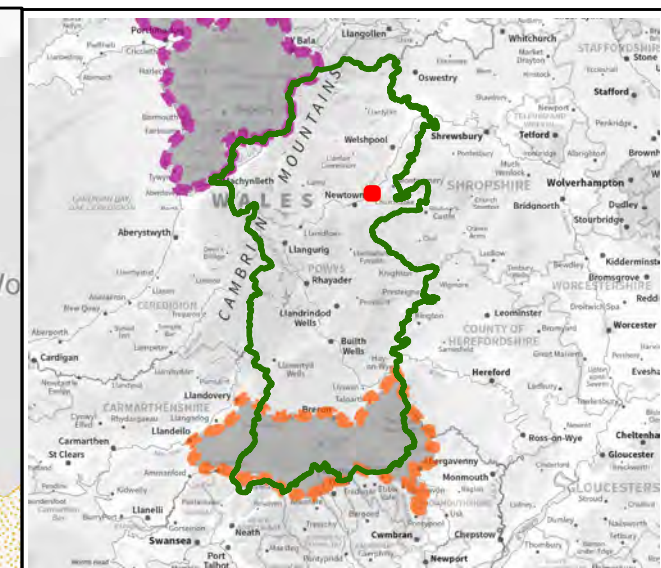
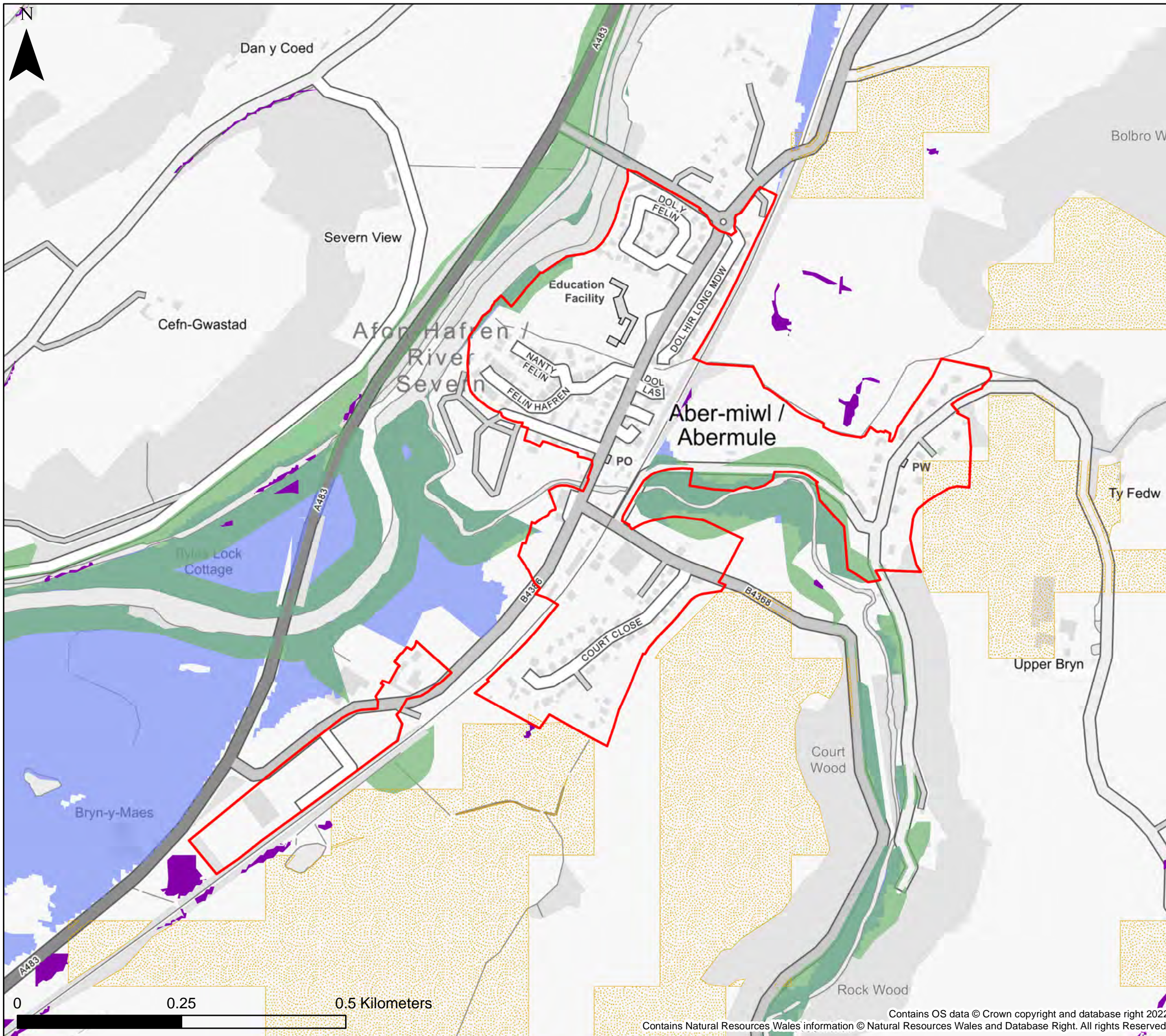
**Powys County Council
 Stage 1 Strategic Flood
 Consequences Assessment
 Working with Natural Processes -
 Potential Mapping**

Settlement Area- Abercrave

This document is the property of Jeremy Benn Associates Ltd. It shall not be reproduced in whole or in part, nor disclosed to a third party, without the permission of Jeremy Benn Associates Ltd.

Drawn	HB	21/09/2022
Checked	CB	22/09/2022
Approved	GB	23/09/2022





KEY

- Powys County Council
- Brecon Beacons National Park Authority- see separate mapping
- Snowdonia National Park Authority
- Settlement boundary
- Runoff Attenuation Features 1% AEP
- Wider Catchment Woodland Potential
- Riparian Woodland Planting Potential
- Floodplain Woodland Planting Potential

Notes
 This map shows areas for woodland planting potential and runoff attenuation features. The potential attenuation features aren't shown on the authority wide overview maps. The map shows the flood risk data and information based on the map title and legend. If no data is displayed on the map, or not all features are present, this indicates that the respective flood source or features are not present within this area.
 The Working with Natural Processes in Wales: Wider Catchment Woodland Potential dataset is based on the British Geological Survey (BGS): 50k Onshore Geology Data. This BGS data has squares missing where BGS have not surveyed the area. As the BGS data did not exist in parts of Powys NRW were unable to create the Wider Catchment Woodland Potential dataset in this area.




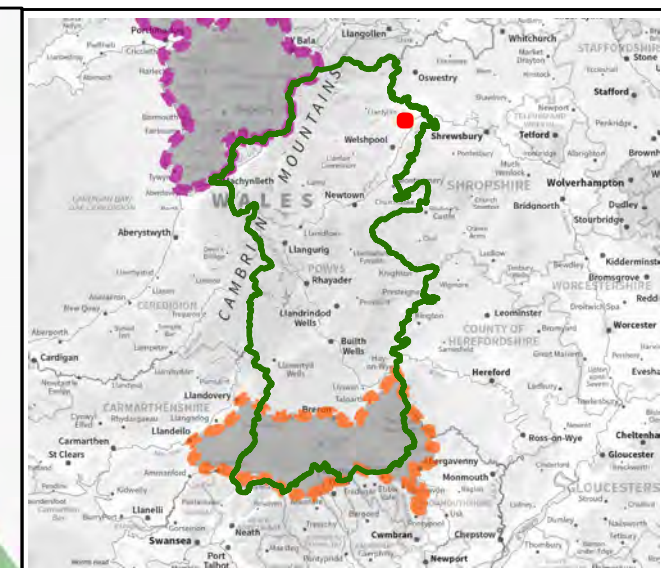
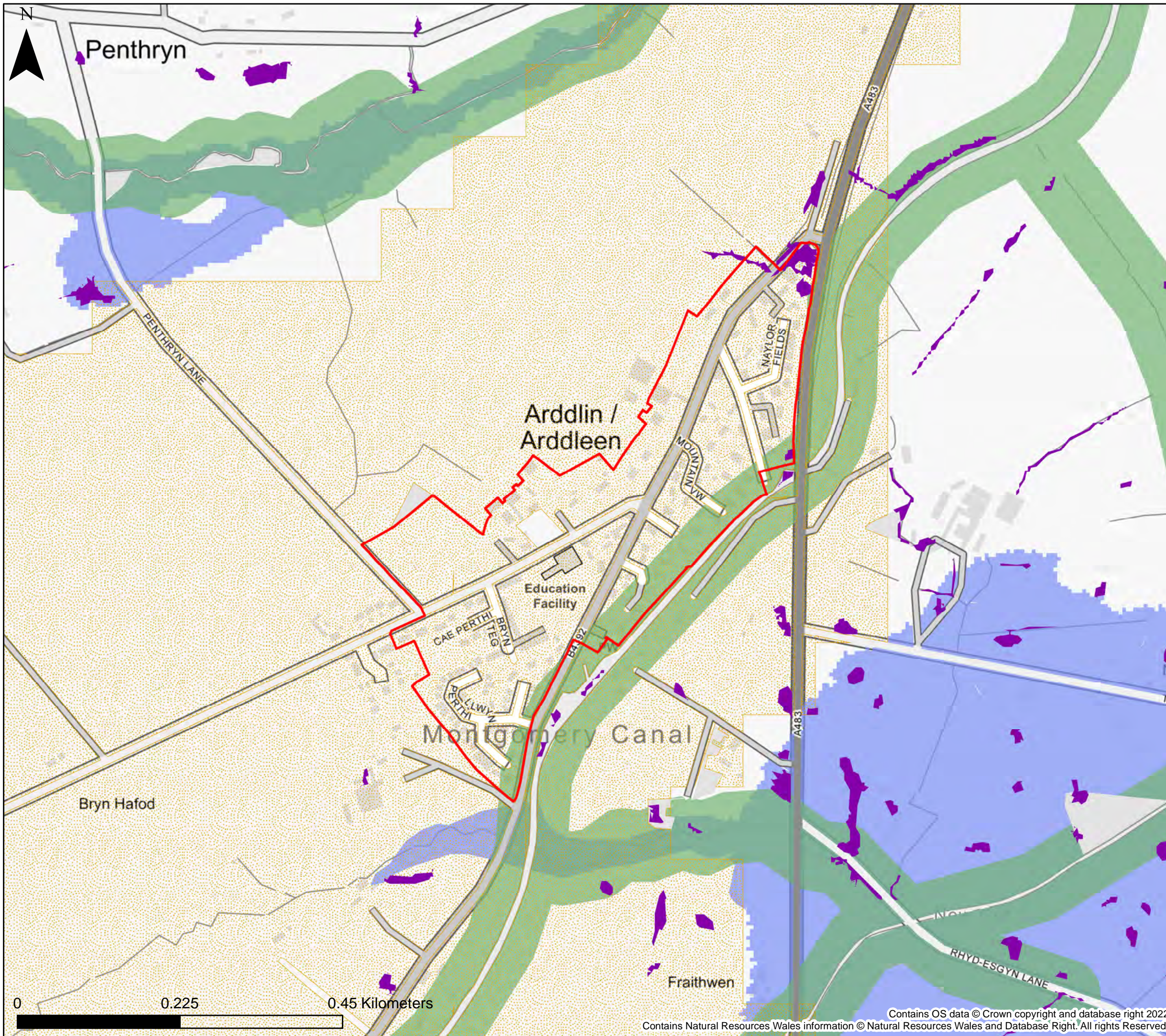
**Powys County Council
 Stage 1 Strategic Flood
 Consequences Assessment
 Working with Natural Processes -
 Potential Mapping**

Settlement Area- Abermule

This document is the property of Jeremy Benn Associates Ltd. It shall not be reproduced in whole or in part, nor disclosed to a third party, without the permission of Jeremy Benn Associates Ltd.

Drawn	HB	21/09/2022
Checked	CB	22/09/2022
Approved	GB	23/09/2022





KEY

- Powys County Council
- Brecon Beacons National Park Authority- see separate mapping
- Snowdonia National Park Authority
- Settlement boundary
- Runoff Attenuation Features 1% AEP
- Wider Catchment Woodland Potential
- Riparian Woodland Planting Potential
- Floodplain Woodland Planting Potential

Notes
 This map shows areas for woodland planting potential and runoff attenuation features. The potential attenuation features aren't shown on the authority wide overview maps. The map shows the flood risk data and information based on the map title and legend. If no data is displayed on the map, or not all features are present, this indicates that the respective flood source or features are not present within this area.
 The Working with Natural Processes in Wales: Wider Catchment Woodland Potential dataset is based on the British Geological Survey (BGS): 50k Onshore Geology Data. This BGS data has squares missing where BGS have not surveyed the area. As the BGS data did not exist in parts of Powys NRW were unable to create the Wider Catchment Woodland Potential dataset in this area.

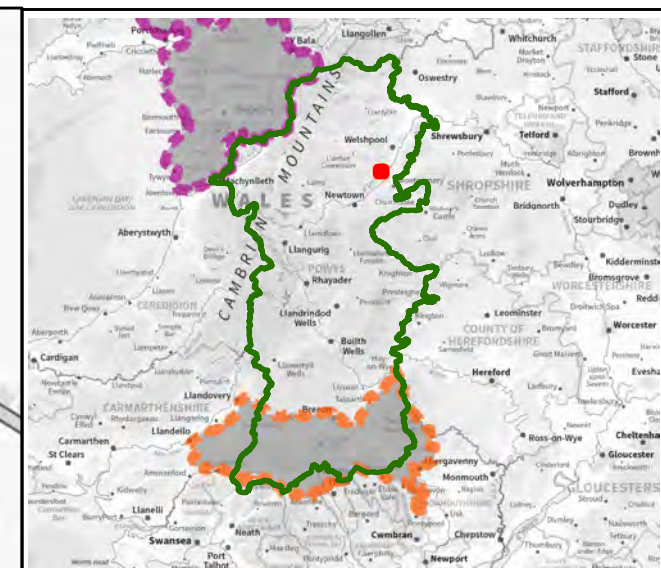
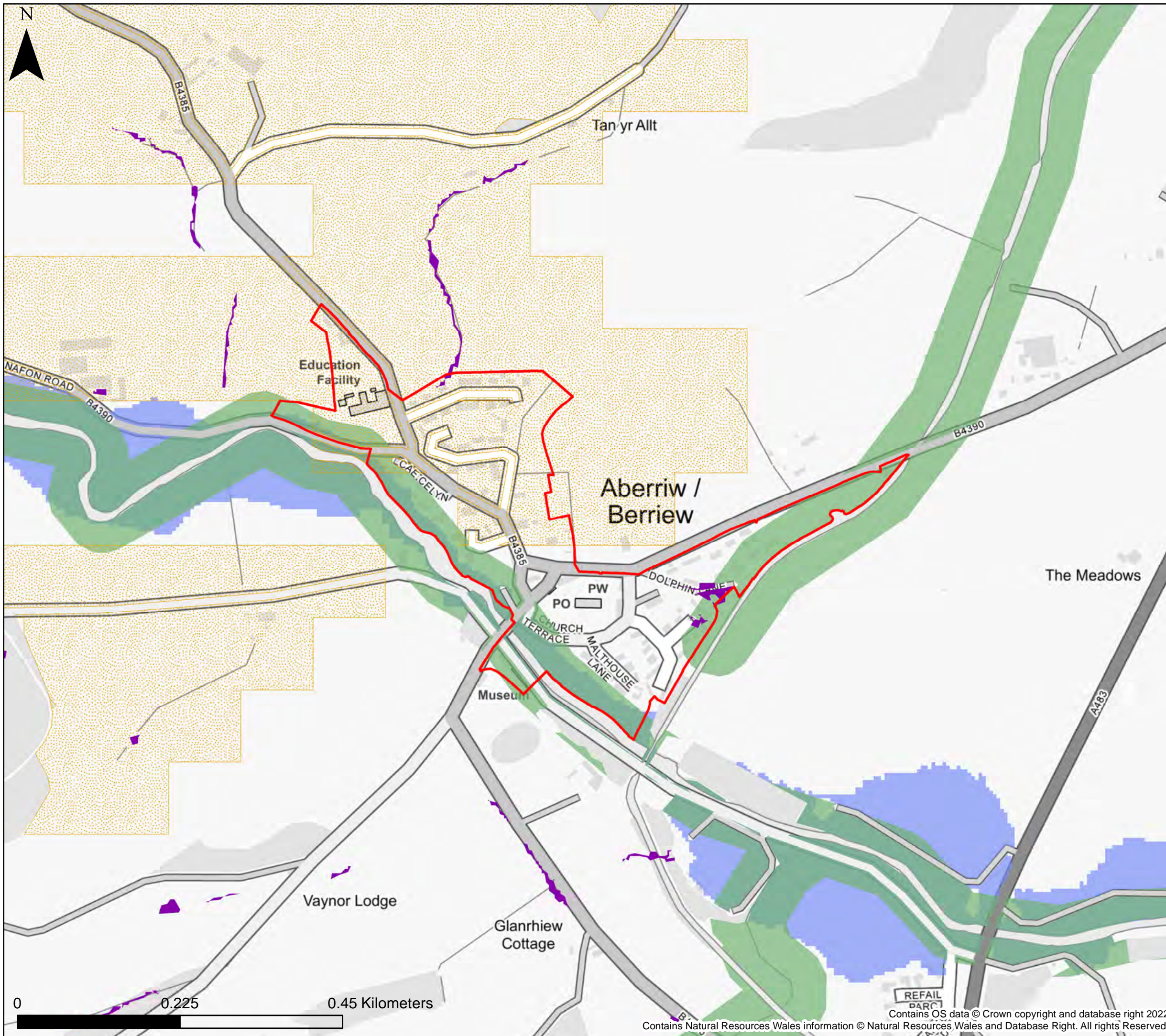


**Powys County Council
 Stage 1 Strategic Flood
 Consequences Assessment
 Working with Natural Processes -
 Potential Mapping**

Settlement Area- Arddlelen

This document is the property of Jeremy Benn Associates Ltd. It shall not be reproduced in whole or in part, nor disclosed to a third party, without the permission of Jeremy Benn Associates Ltd.

Drawn	HB	21/09/2022
Checked	CB	22/09/2022
Approved	GB	23/09/2022



KEY

- Powys County Council
- Brecon Beacons National Park Authority- see separate mapping
- Snowdonia National Park Authority
- Settlement boundary
- Runoff Attenuation Features 1% AEP
- Wider Catchment Woodland Potential
- Riparian Woodland Planting Potential
- Floodplain Woodland Planting Potential

Notes
 This map shows areas for woodland planting potential and runoff attenuation features. The potential attenuation features aren't shown on the authority wide overview maps. The map shows the flood risk data and information based on the map title and legend. If no data is displayed on the map, or not all features are present, this indicates that the respective flood source or features are not present within this area.
 The Working with Natural Processes in Wales: Wider Catchment Woodland Potential dataset is based on the British Geological Survey (BGS): 50k Onshore Geology Data. This BGS data has squares missing where BGS have not surveyed the area. As the BGS data did not exist in parts of Powys NRW were unable to create the Wider Catchment Woodland Potential dataset in this area.

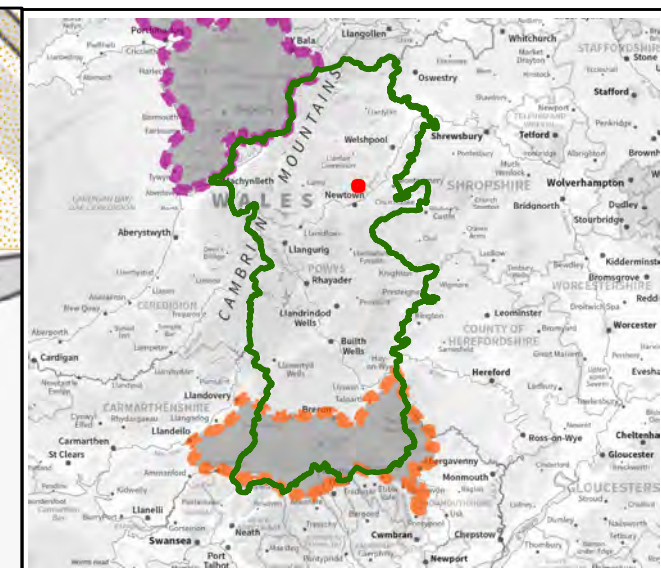
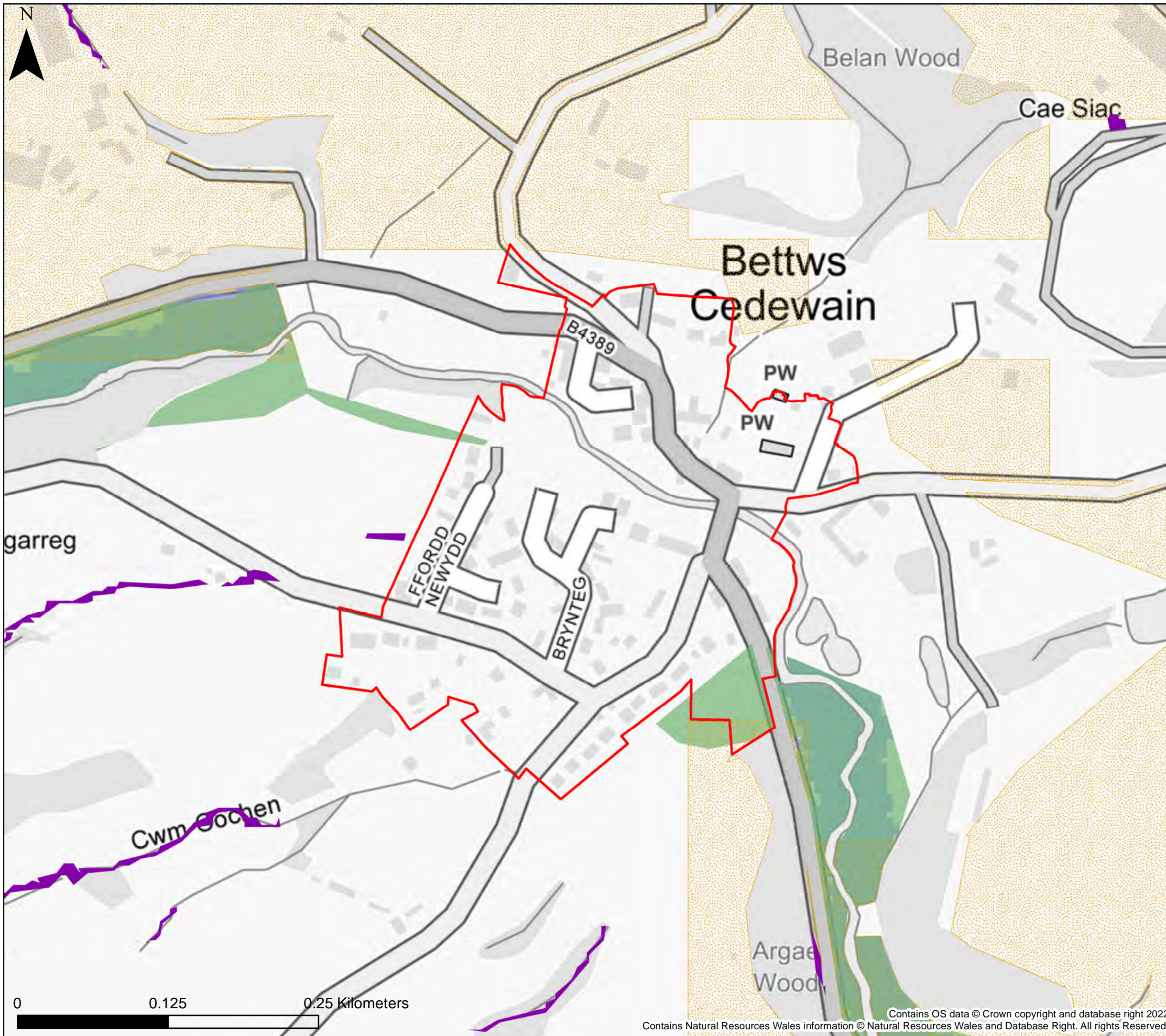


**Powys County Council
 Stage 1 Strategic Flood
 Consequences Assessment
 Working with Natural Processes -
 Potential Mapping**

Settlement Area- Berriew

This document is the property of Jeremy Benn Associates Ltd. It shall not be reproduced in whole or in part, nor disclosed to a third party, without the permission of Jeremy Benn Associates Ltd.

Drawn	HB	21/09/2022
Checked	CB	22/09/2022
Approved	GB	23/09/2022



KEY

- Powys County Council
- Brecon Beacons National Park Authority- see separate mapping
- Snowdonia National Park Authority
- Settlement boundary
- Runoff Attenuation Features 1% AEP
- Wider Catchment Woodland Potential
- Riparian Woodland Planting Potential
- Floodplain Woodland Planting Potential

Notes
 This map shows areas for woodland planting potential and runoff attenuation features. The potential attenuation features aren't shown on the authority wide overview maps. The map shows the flood risk data and information based on the map title and legend. If no data is displayed on the map, or not all features are present, this indicates that the respective flood source or features are not present within this area.
 The Working with Natural Processes in Wales: Wider Catchment Woodland Potential dataset is based on the British Geological Survey (BGS): 50k Onshore Geology Data. This BGS data has squares missing where BGS have not surveyed the area. As the BGS data did not exist in parts of Powys NRW were unable to create the Wider Catchment Woodland Potential dataset in this area.




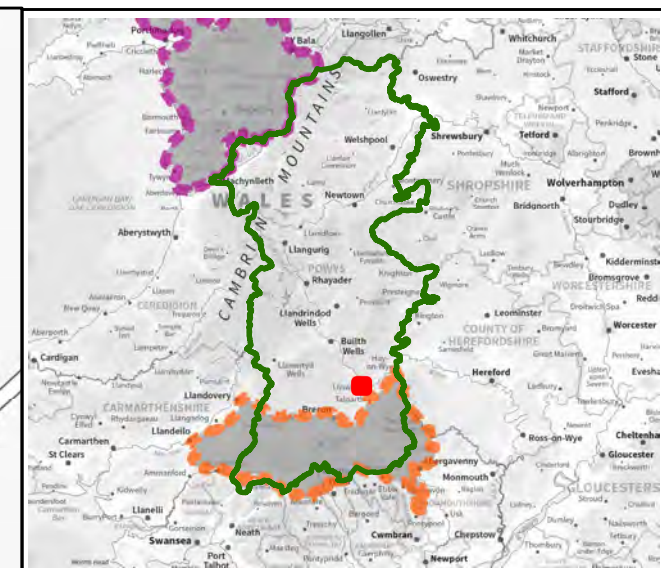
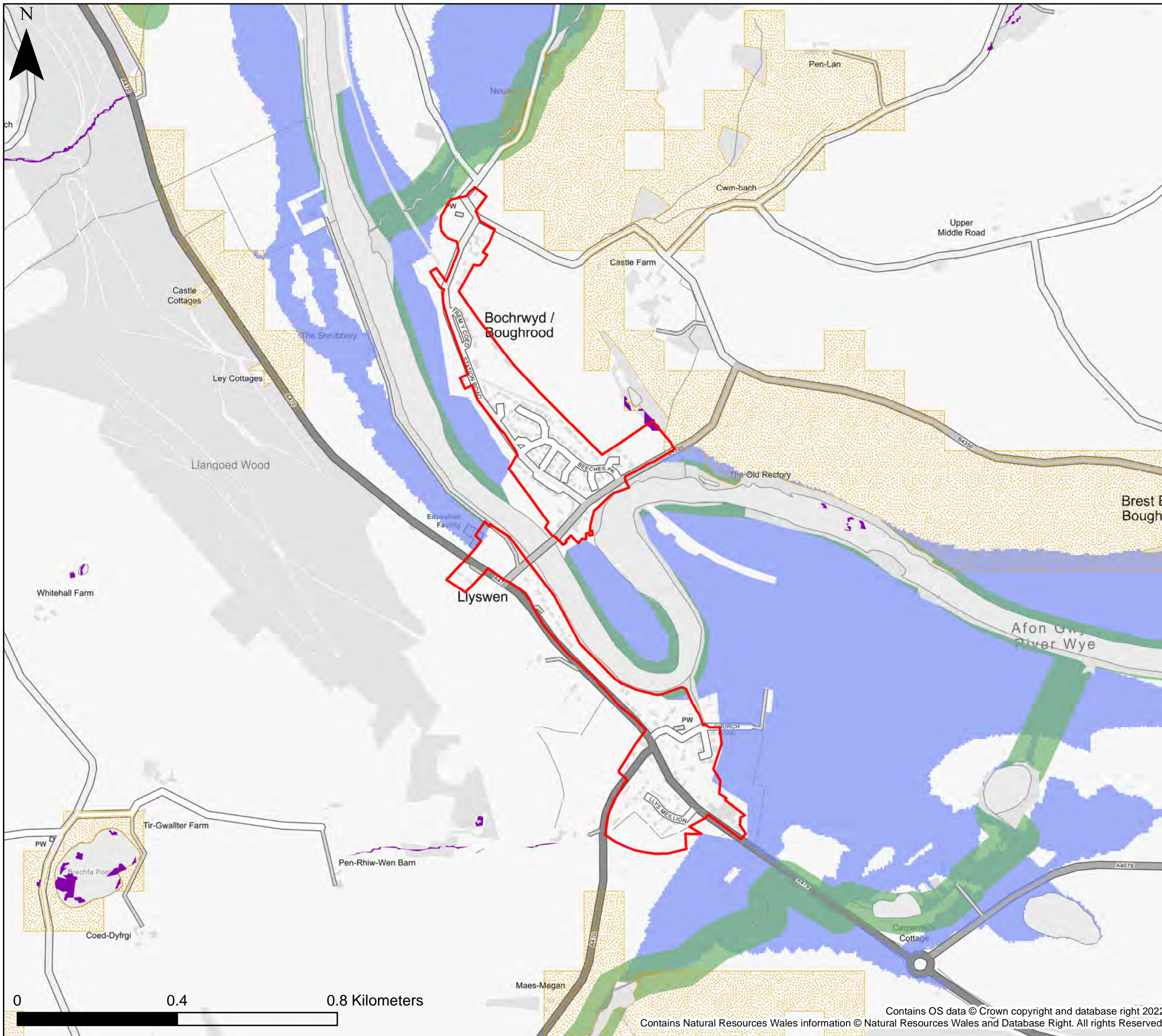
**Powys County Council
 Stage 1 Strategic Flood
 Consequences Assessment
 Working with Natural Processes -
 Potential Mapping**

Settlement Area- Bettws Cedwain

This document is the property of Jeremy Benn Associates Ltd. It shall not be reproduced in whole or in part, nor disclosed to a third party, without the permission of Jeremy Benn Associates Ltd.

Drawn	HB	21/09/2022
Checked	CB	22/09/2022
Approved	GB	23/09/2022





KEY

- Powys County Council
- Brecon Beacons National Park Authority- see separate mapping
- Snowdonia National Park Authority
- Settlement boundary
- Runoff Attenuation Features 1% AEP
- Wider Catchment Woodland Potential
- Riparian Woodland Planting Potential
- Floodplain Woodland Planting Potential

Notes
 This map shows areas for woodland planting potential and runoff attenuation features. The potential attenuation features aren't shown on the authority wide overview maps. The map shows the flood risk data and information based on the map title and legend. If no data is displayed on the map, or not all features are present, this indicates that the respective flood source or features are not present within this area.
 The Working with Natural Processes in Wales: Wider Catchment Woodland Potential dataset is based on the British Geological Survey (BGS): 50k Onshore Geology Data. This BGS data has squares missing where BGS have not surveyed the area. As the BGS data did not exist in parts of Powys NRW were unable to create the Wider Catchment Woodland Potential dataset in this area.

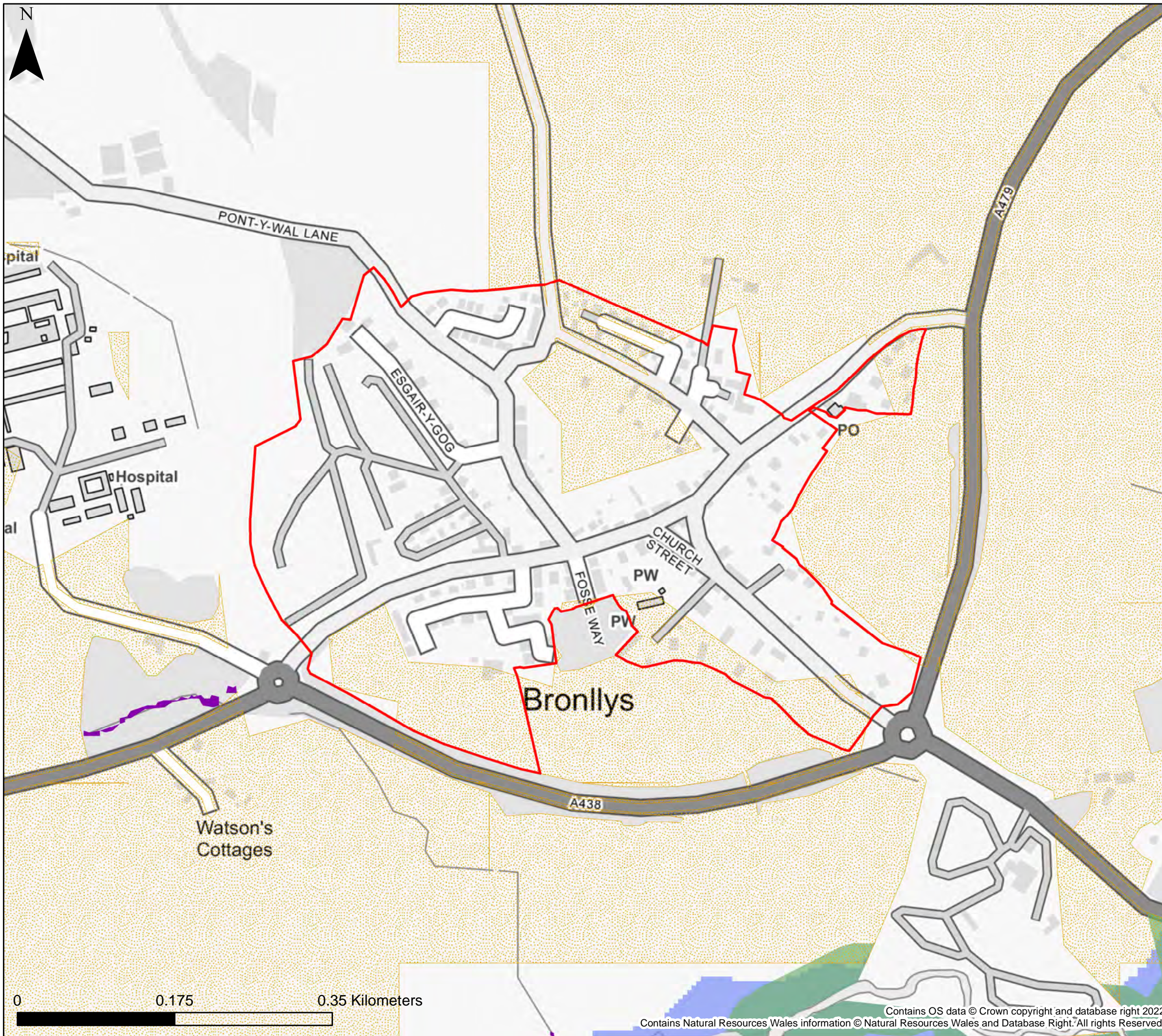


**Powys County Council
 Stage 1 Strategic Flood
 Consequences Assessment
 Working with Natural Processes -
 Potential Mapping**

Settlement Area- Boughrood & Llyswen

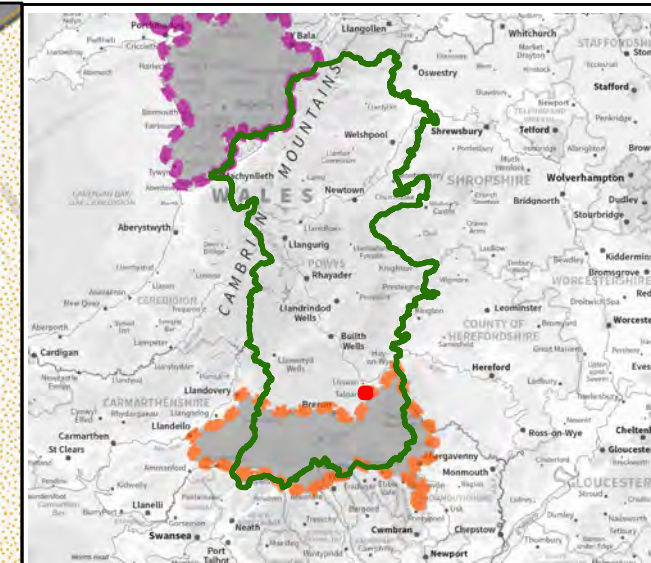
This document is the property of Jeremy Benn Associates Ltd. It shall not be reproduced in whole or in part, nor disclosed to a third party, without the permission of Jeremy Benn Associates Ltd.

Drawn	HB	21/09/2022
Checked	CB	22/09/2022
Approved	GB	23/09/2022



0 0.175 0.35 Kilometers

Contains OS data © Crown copyright and database right 2022
 Contains Natural Resources Wales information © Natural Resources Wales and Database Right. All rights Reserved.



KEY

- Powys County Council
- Brecon Beacons National Park Authority- see separate mapping
- Snowdonia National Park Authority
- Settlement boundary
- Runoff Attenuation Features 1% AEP
- Wider Catchment Woodland Potential
- Riparian Woodland Planting Potential
- Floodplain Woodland Planting Potential

Notes
 This map shows areas for woodland planting potential and runoff attenuation features. The potential attenuation features aren't shown on the authority wide overview maps. The map shows the flood risk data and information based on the map title and legend. If no data is displayed on the map, or not all features are present, this indicates that the respective flood source or features are not present within this area.
 The Working with Natural Processes in Wales: Wider Catchment Woodland Potential dataset is based on the British Geological Survey (BGS): 50k Onshore Geology Data. This BGS data has squares missing where BGS have not surveyed the area. As the BGS data did not exist in parts of Powys NRW were unable to create the Wider Catchment Woodland Potential dataset in this area.

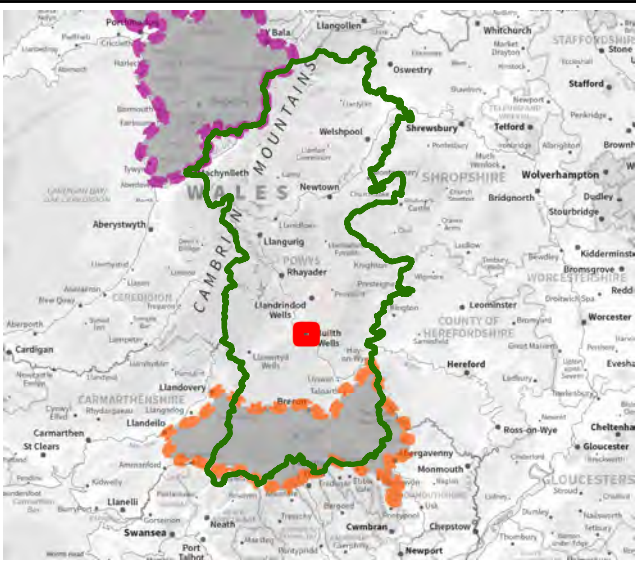
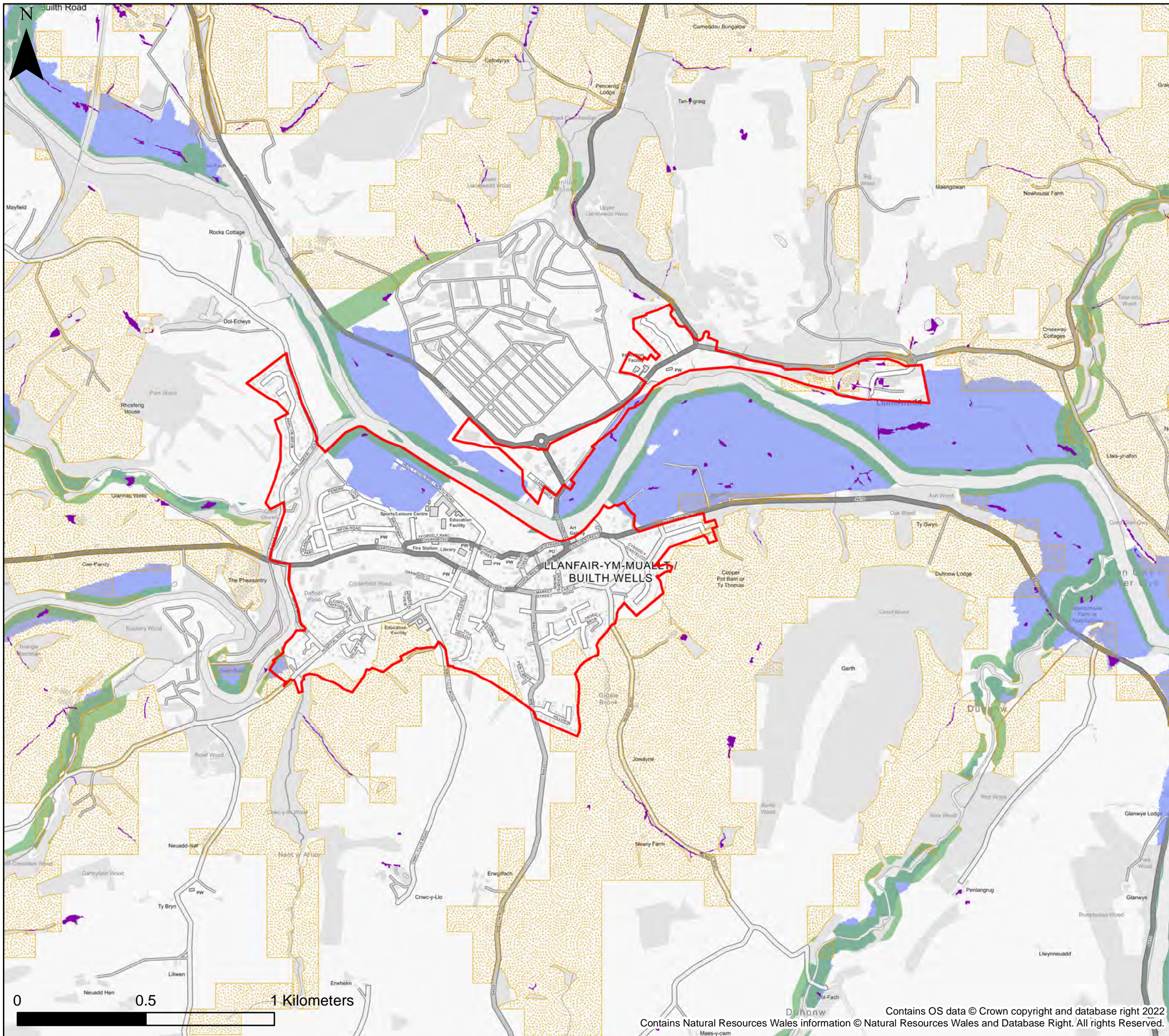


**Powys County Council
 Stage 1 Strategic Flood
 Consequences Assessment
 Working with Natural Processes -
 Potential Mapping**

Settlement Area- Bronllys

This document is the property of Jeremy Benn Associates Ltd. It shall not be reproduced in whole or in part, nor disclosed to a third party, without the permission of Jeremy Benn Associates Ltd.

Drawn	HB	21/09/2022
Checked	CB	22/09/2022
Approved	GB	23/09/2022



KEY

- Powys County Council
- Brecon Beacons National Park Authority- see separate mapping
- Snowdonia National Park Authority
- Settlement boundary
- Runoff Attenuation Features 1% AEP
- Wider Catchment Woodland Potential
- Riparian Woodland Planting Potential
- Floodplain Woodland Planting Potential

Notes

This map shows areas for woodland planting potential and runoff attenuation features. The potential attenuation features aren't shown on the authority wide overview maps. The map shows the flood risk data and information based on the map title and legend. If no data is displayed on the map, or not all features are present, this indicates that the respective flood source or features are not present within this area. The Working with Natural Processes in Wales: Wider Catchment Woodland Potential dataset is based on the British Geological Survey (BGS): 50k Onshore Geology Data. This BGS data has squares missing where BGS have not surveyed the area. As the BGS data did not exist in parts of Powys NRW were unable to create the Wider Catchment Woodland Potential dataset in this area.

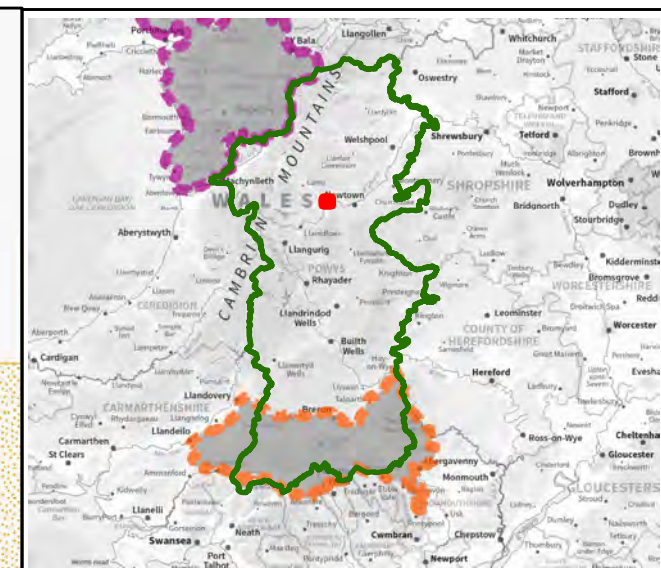
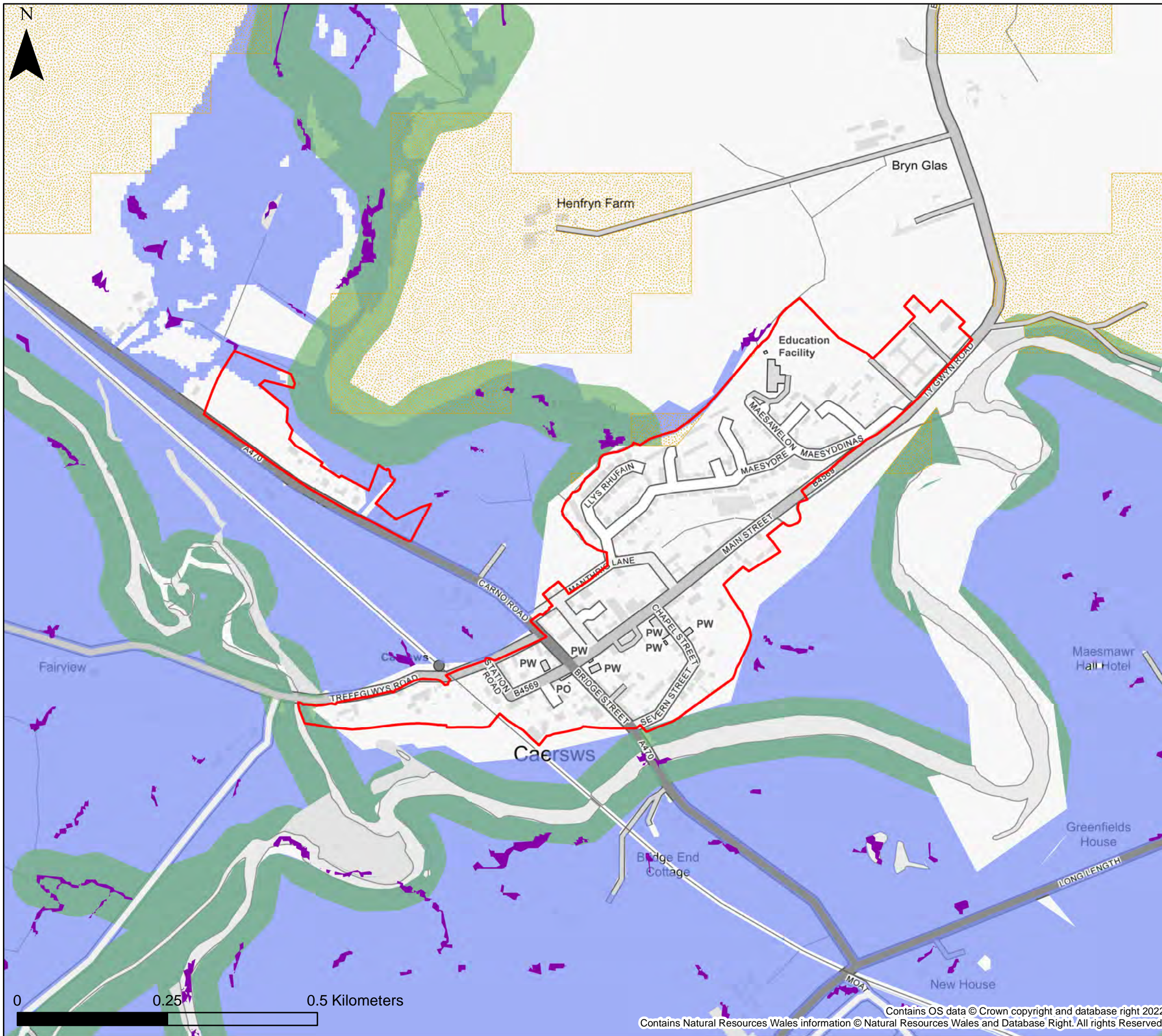


**Powys County Council
Stage 1 Strategic Flood
Consequences Assessment
*Working with Natural Processes -
Potential Mapping***

Settlement Area- Builth Wells & Llanfair-ym-Muallt

This document is the property of Jeremy Benn Associates Ltd. It shall not be reproduced in whole or in part, nor disclosed to a third party, without the permission of Jeremy Benn Associates Ltd.

Drawn	HB	21/09/2022
Checked	CB	22/09/2022
Approved	GB	23/09/2022



KEY

- Powys County Council
- Brecon Beacons National Park Authority- see separate mapping
- Snowdonia National Park Authority
- Settlement boundary
- Runoff Attenuation Features 1% AEP
- Wider Catchment Woodland Potential
- Riparian Woodland Planting Potential
- Floodplain Woodland Planting Potential

Notes
 This map shows areas for woodland planting potential and runoff attenuation features. The potential attenuation features aren't shown on the authority wide overview maps. The map shows the flood risk data and information based on the map title and legend. If no data is displayed on the map, or not all features are present, this indicates that the respective flood source or features are not present within this area.
 The Working with Natural Processes in Wales: Wider Catchment Woodland Potential dataset is based on the British Geological Survey (BGS): 50k Onshore Geology Data. This BGS data has squares missing where BGS have not surveyed the area. As the BGS data did not exist in parts of Powys NRW were unable to create the Wider Catchment Woodland Potential dataset in this area.



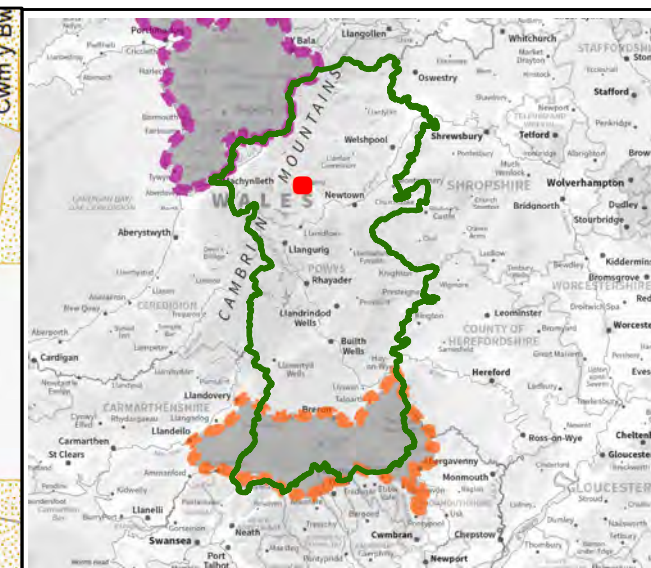
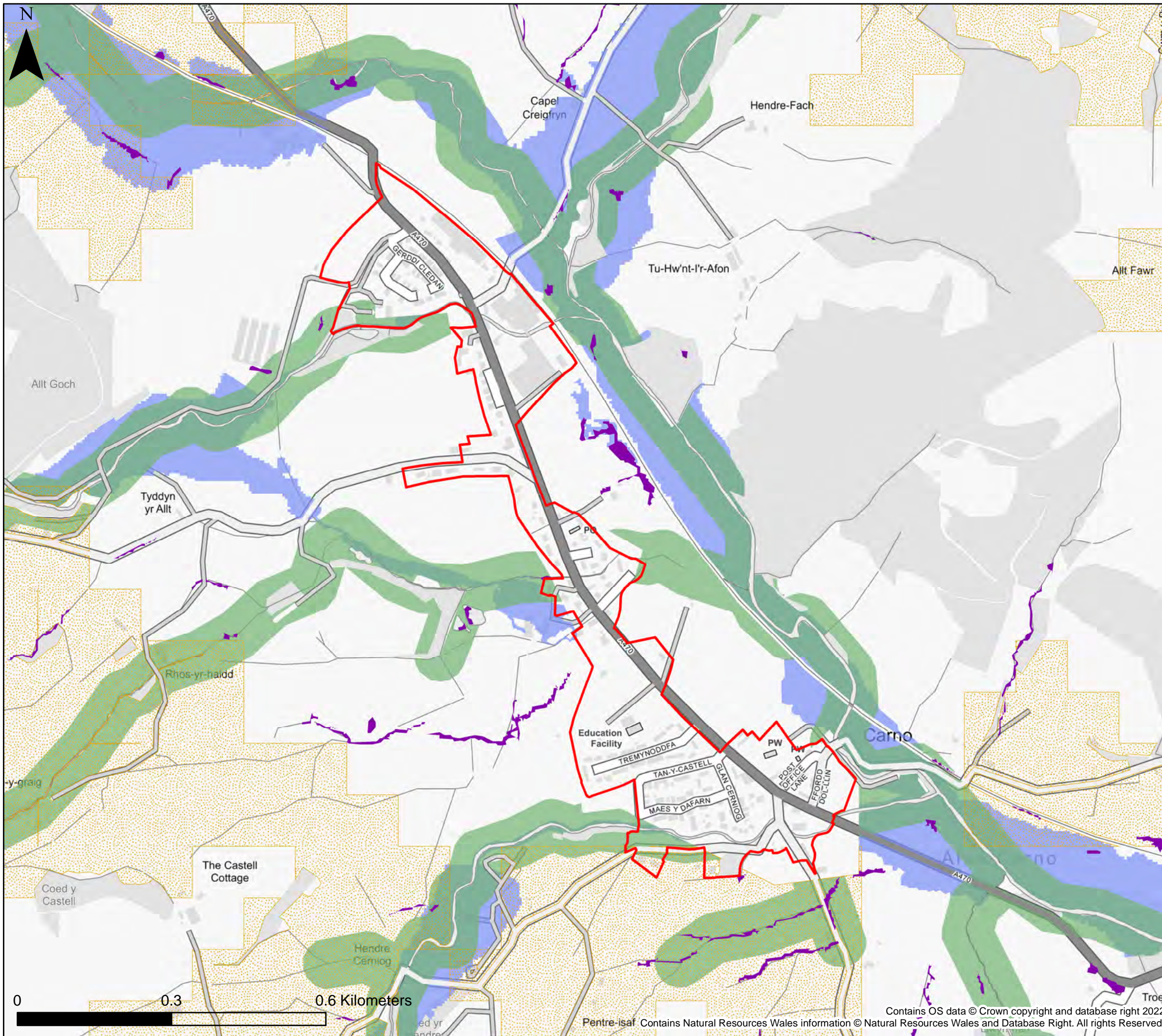
**Powys County Council
 Stage 1 Strategic Flood
 Consequences Assessment
 Working with Natural Processes -
 Potential Mapping**

Settlement Area- Caersws

This document is the property of Jeremy Benn Associates Ltd. It shall not be reproduced in whole or in part, nor disclosed to a third party, without the permission of Jeremy Benn Associates Ltd.

Drawn	HB	21/09/2022
Checked	CB	22/09/2022
Approved	GB	23/09/2022





KEY

- Powys County Council
- Brecon Beacons National Park Authority- see separate mapping
- Snowdonia National Park Authority
- Settlement boundary
- Runoff Attenuation Features 1% AEP
- Wider Catchment Woodland Potential
- Riparian Woodland Planting Potential
- Floodplain Woodland Planting Potential

Notes
 This map shows areas for woodland planting potential and runoff attenuation features. The potential attenuation features aren't shown on the authority wide overview maps. The map shows the flood risk data and information based on the map title and legend. If no data is displayed on the map, or not all features are present, this indicates that the respective flood source or features are not present within this area.
 The Working with Natural Processes in Wales: Wider Catchment Woodland Potential dataset is based on the British Geological Survey (BGS): 50k Onshore Geology Data. This BGS data has squares missing where BGS have not surveyed the area. As the BGS data did not exist in parts of Powys NRW were unable to create the Wider Catchment Woodland Potential dataset in this area.



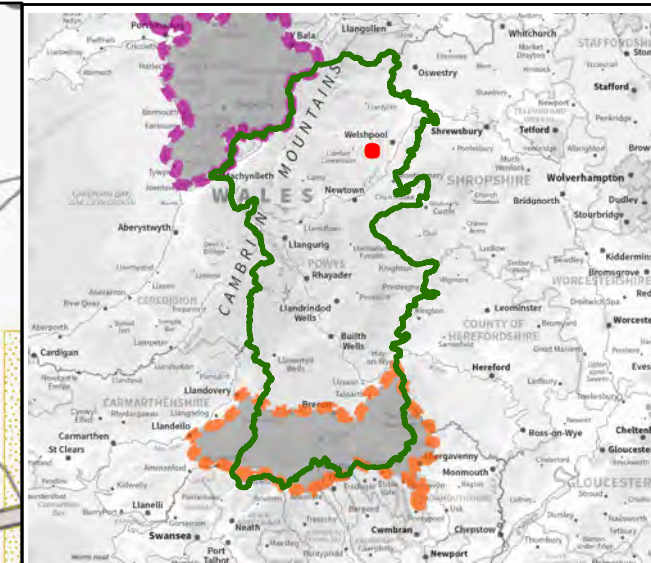
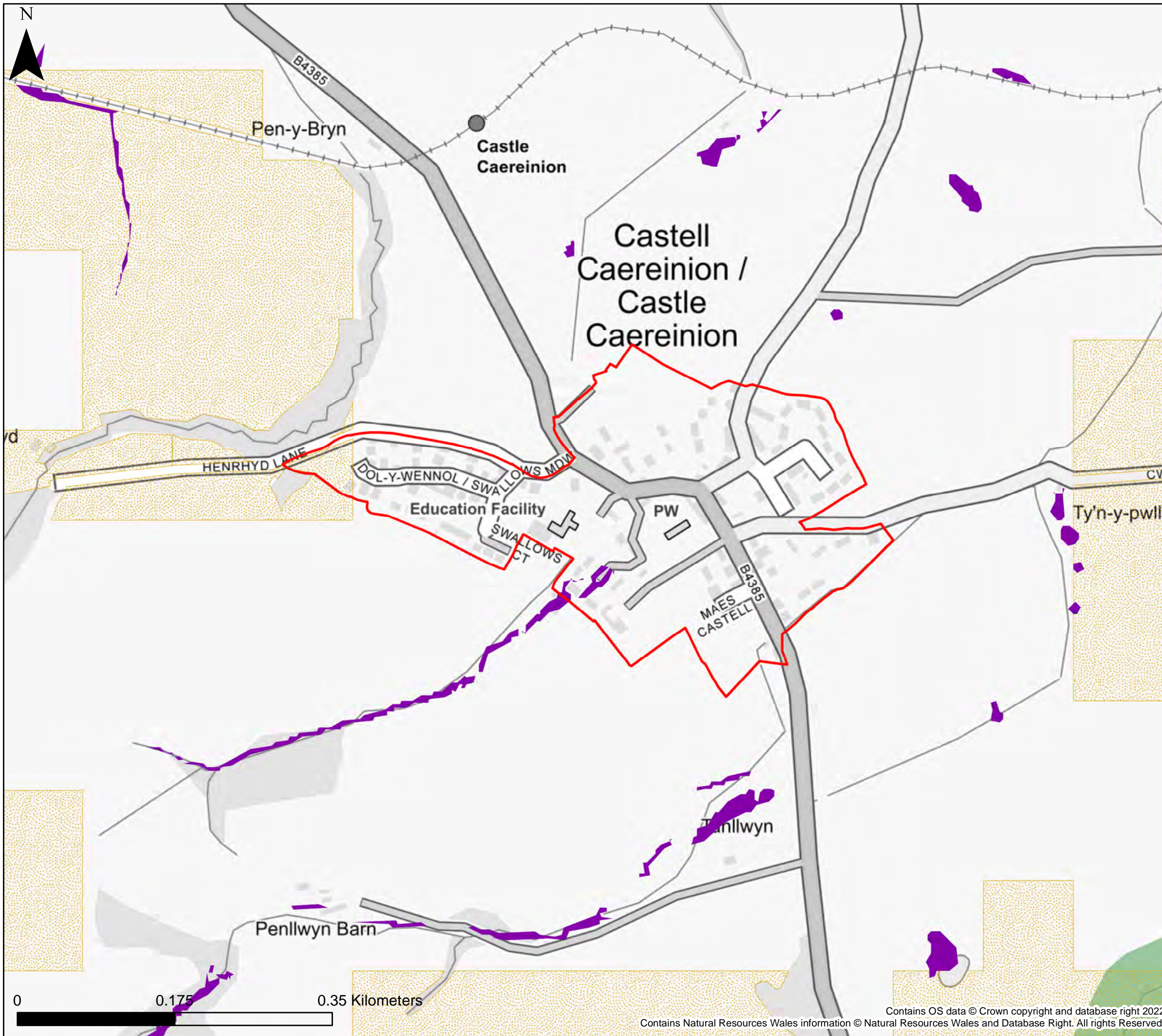
**Powys County Council
 Stage 1 Strategic Flood
 Consequences Assessment
 Working with Natural Processes -
 Potential Mapping**

Settlement Area- Carno

This document is the property of Jeremy Benn Associates Ltd. It shall not be reproduced in whole or in part, nor disclosed to a third party, without the permission of Jeremy Benn Associates Ltd.

Drawn	HB	21/09/2022
Checked	CB	22/09/2022
Approved	GB	23/09/2022





KEY

- Powys County Council
- Brecon Beacons National Park Authority- see separate mapping
- Snowdonia National Park Authority
- Settlement boundary
- Runoff Attenuation Features 1% AEP
- Wider Catchment Woodland Potential
- Riparian Woodland Planting Potential
- Floodplain Woodland Planting Potential

Notes
 This map shows areas for woodland planting potential and runoff attenuation features. The potential attenuation features aren't shown on the authority wide overview maps.
 The map shows the flood risk data and information based on the map title and legend. If no data is displayed on the map, or not all features are present, this indicates that the respective flood source or features are not present within this area.
 The Working with Natural Processes in Wales: Wider Catchment Woodland Potential dataset is based on the British Geological Survey (BGS): 50k Onshore Geology Data. This BGS data has squares missing where BGS have not surveyed the area. As the BGS data did not exist in parts of Powys NRW were unable to create the Wider Catchment Woodland Potential dataset in this area.



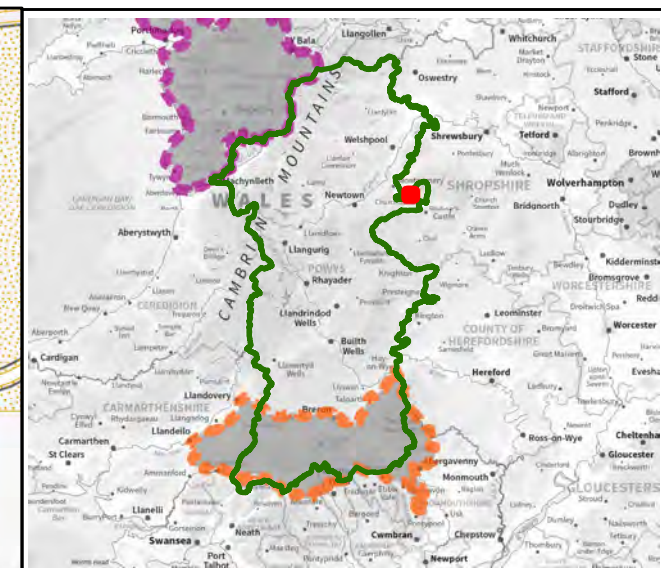
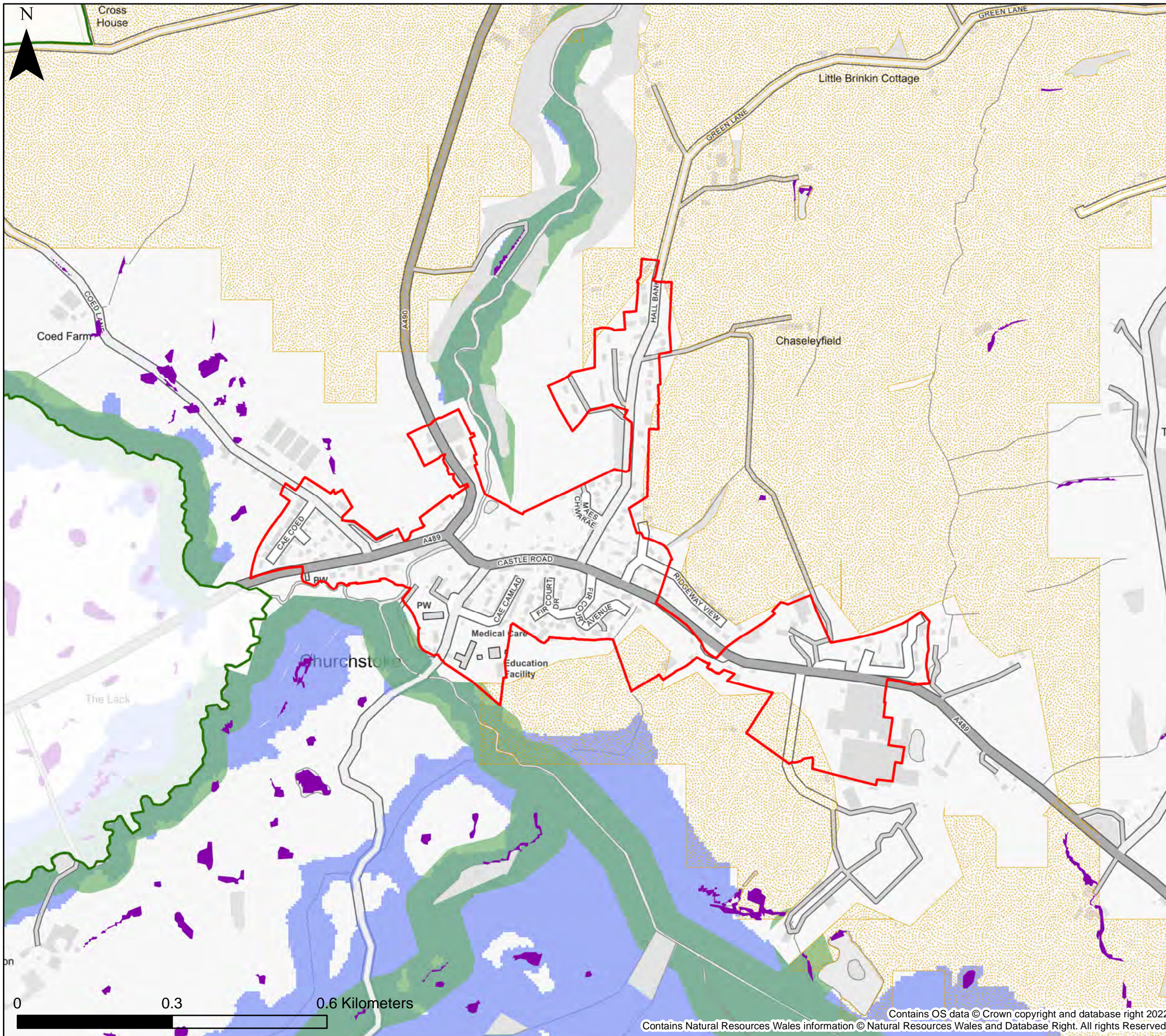
**Powys County Council
 Stage 1 Strategic Flood
 Consequences Assessment
 Working with Natural Processes -
 Potential Mapping**

Settlement Area- Castle Caereinion

This document is the property of Jeremy Benn Associates Ltd. It shall not be reproduced in whole or in part, nor disclosed to a third party, without the permission of Jeremy Benn Associates Ltd.

Drawn	HB	21/09/2022
Checked	CB	22/09/2022
Approved	GB	23/09/2022





KEY

- Powys County Council
- Brecon Beacons National Park Authority- see separate mapping
- Snowdonia National Park Authority
- Settlement boundary
- Runoff Attenuation Features 1% AEP
- Wider Catchment Woodland Potential
- Riparian Woodland Planting Potential
- Floodplain Woodland Planting Potential

Notes
 This map shows areas for woodland planting potential and runoff attenuation features. The potential attenuation features aren't shown on the authority wide overview maps. The map shows the flood risk data and information based on the map title and legend. If no data is displayed on the map, or not all features are present, this indicates that the respective flood source or features are not present within this area.
 The Working with Natural Processes in Wales: Wider Catchment Woodland Potential dataset is based on the British Geological Survey (BGS): 50k Onshore Geology Data. This BGS data has squares missing where BGS have not surveyed the area. As the BGS data did not exist in parts of Powys NRW were unable to create the Wider Catchment Woodland Potential dataset in this area.



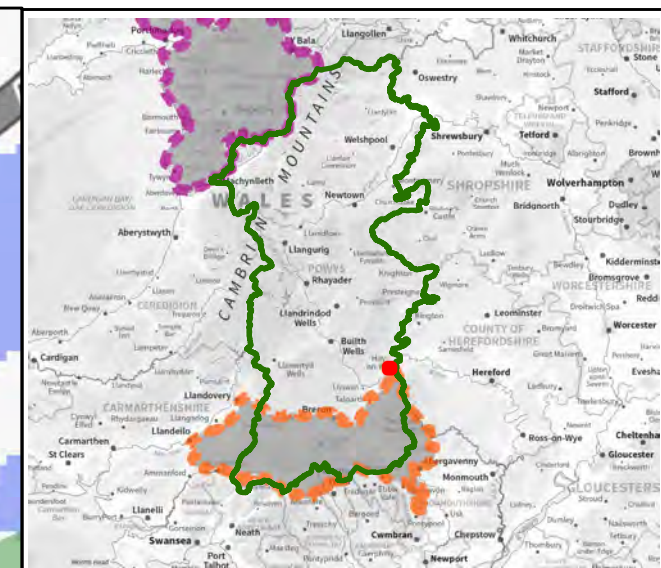
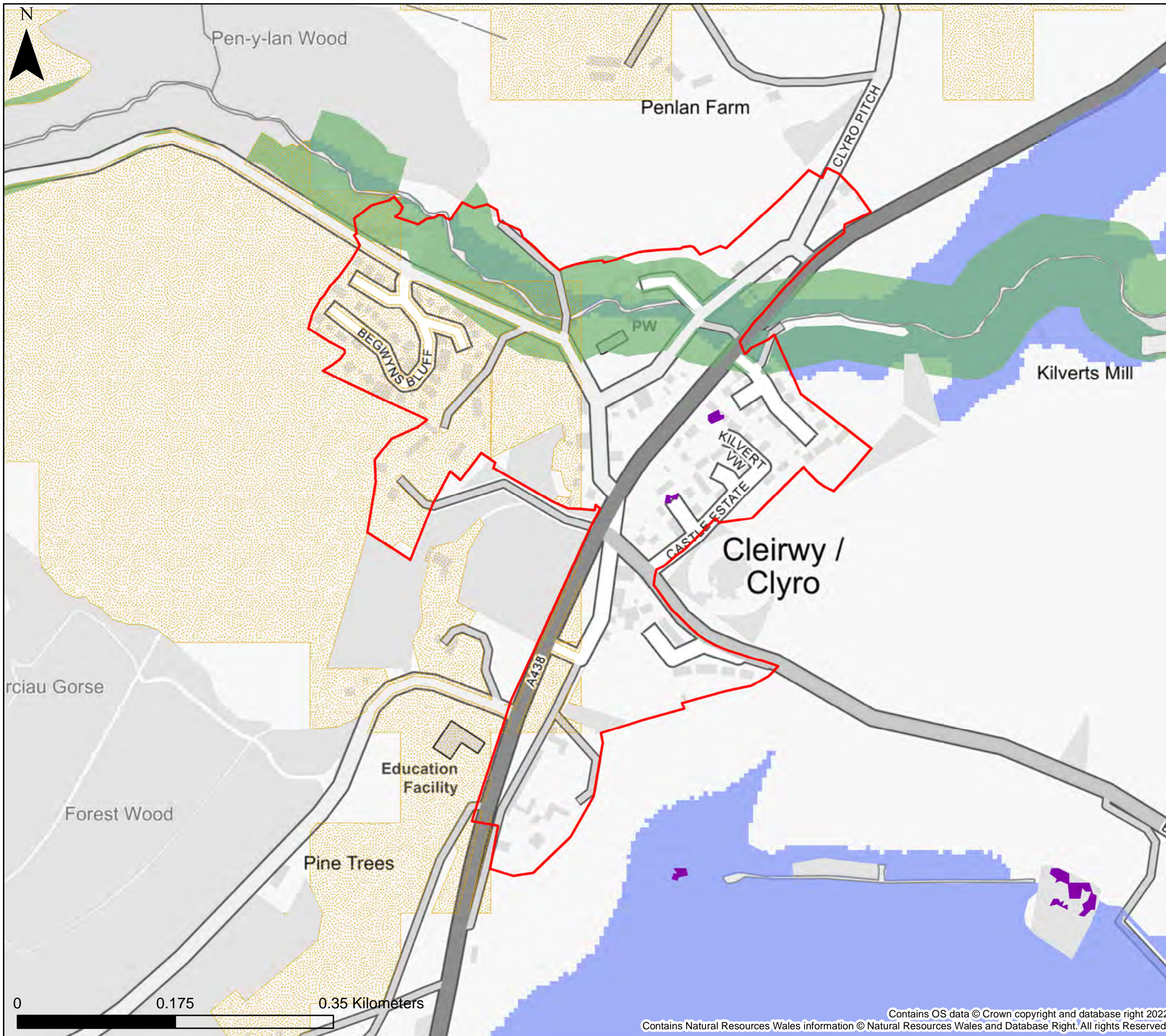
**Powys County Council
 Stage 1 Strategic Flood
 Consequences Assessment
 Working with Natural Processes -
 Potential Mapping**

Settlement Area- Churchstoke

This document is the property of Jeremy Benn Associates Ltd. It shall not be reproduced in whole or in part, nor disclosed to a third party, without the permission of Jeremy Benn Associates Ltd.

Drawn	HB	21/09/2022
Checked	CB	22/09/2022
Approved	GB	23/09/2022





KEY

- Powys County Council
- Brecon Beacons National Park Authority- see separate mapping
- Snowdonia National Park Authority
- Settlement boundary
- Runoff Attenuation Features 1% AEP
- Wider Catchment Woodland Potential
- Riparian Woodland Planting Potential
- Floodplain Woodland Planting Potential

Notes
 This map shows areas for woodland planting potential and runoff attenuation features. The potential attenuation features aren't shown on the authority wide overview maps. The map shows the flood risk data and information based on the map title and legend. If no data is displayed on the map, or not all features are present, this indicates that the respective flood source or features are not present within this area.
 The Working with Natural Processes in Wales: Wider Catchment Woodland Potential dataset is based on the British Geological Survey (BGS): 50k Onshore Geology Data. This BGS data has squares missing where BGS have not surveyed the area. As the BGS data did not exist in parts of Powys NRW were unable to create the Wider Catchment Woodland Potential dataset in this area.



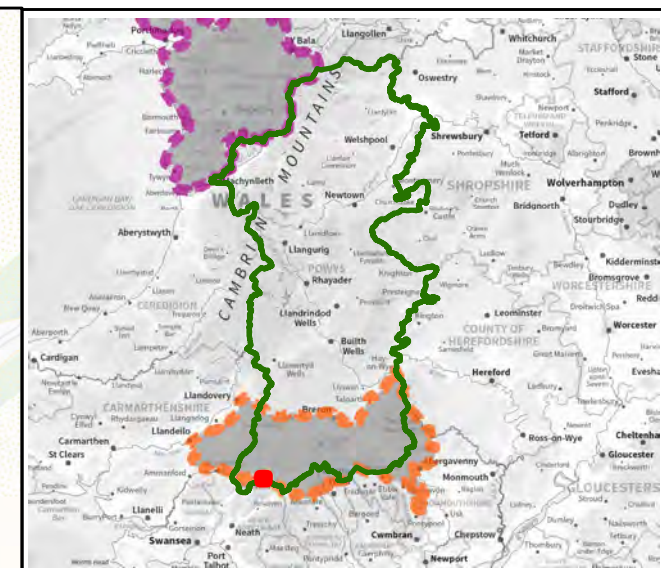
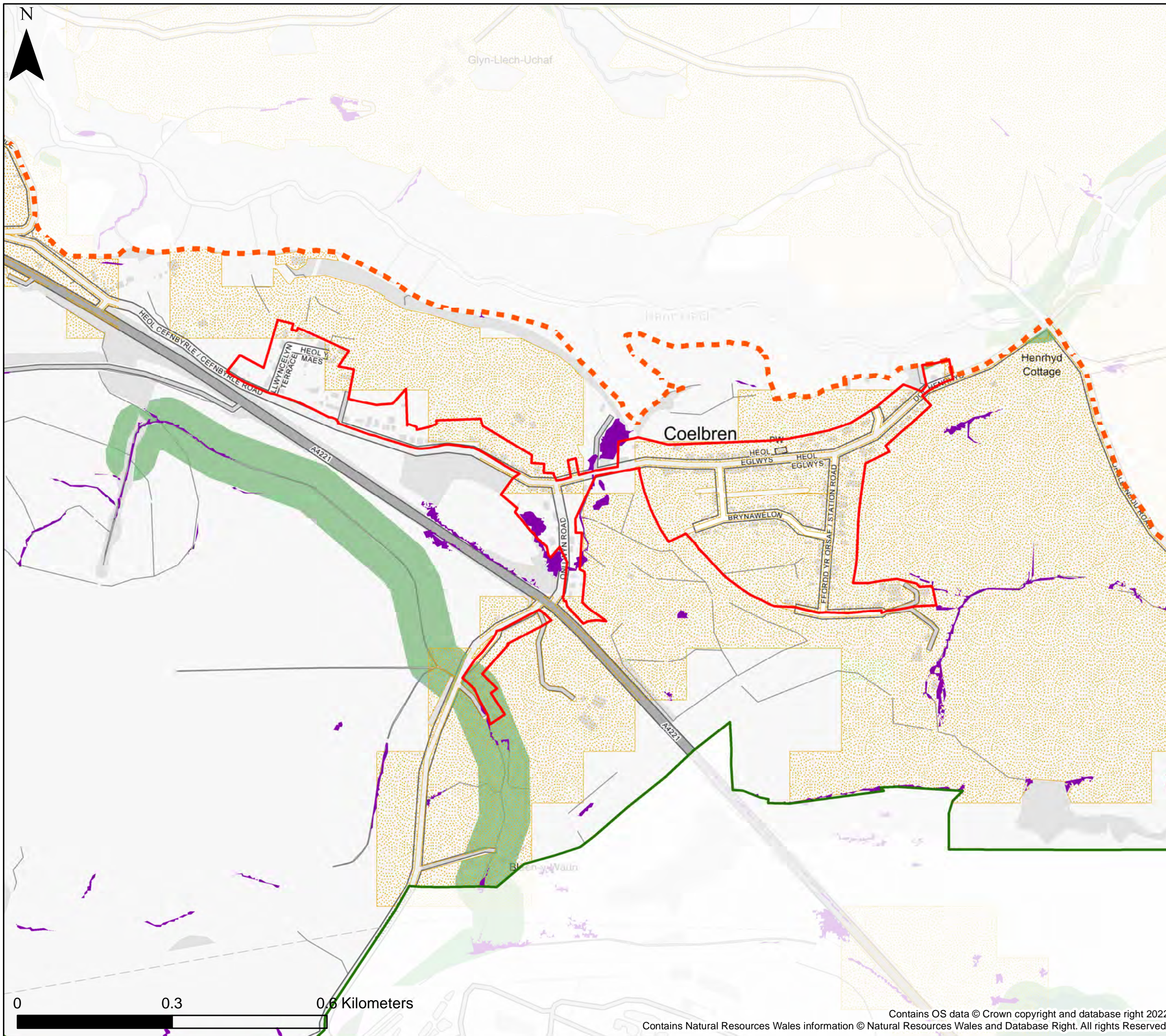
**Powys County Council
 Stage 1 Strategic Flood
 Consequences Assessment
 Working with Natural Processes -
 Potential Mapping**

Settlement Area- Clyro

This document is the property of Jeremy Benn Associates Ltd. It shall not be reproduced in whole or in part, nor disclosed to a third party, without the permission of Jeremy Benn Associates Ltd.

Drawn	HB	21/09/2022
Checked	CB	22/09/2022
Approved	GB	23/09/2022





KEY

- Powys County Council
- Brecon Beacons National Park Authority- see separate mapping
- Snowdonia National Park Authority
- Settlement boundary
- Runoff Attenuation Features 1% AEP
- Wider Catchment Woodland Potential
- Riparian Woodland Planting Potential
- Floodplain Woodland Planting Potential

Notes
 This map shows areas for woodland planting potential and runoff attenuation features. The potential attenuation features aren't shown on the authority wide overview maps. The map shows the flood risk data and information based on the map title and legend. If no data is displayed on the map, or not all features are present, this indicates that the respective flood source or features are not present within this area.
 The Working with Natural Processes in Wales: Wider Catchment Woodland Potential dataset is based on the British Geological Survey (BGS): 50k Onshore Geology Data. This BGS data has squares missing where BGS have not surveyed the area. As the BGS data did not exist in parts of Powys NRW were unable to create the Wider Catchment Woodland Potential dataset in this area.




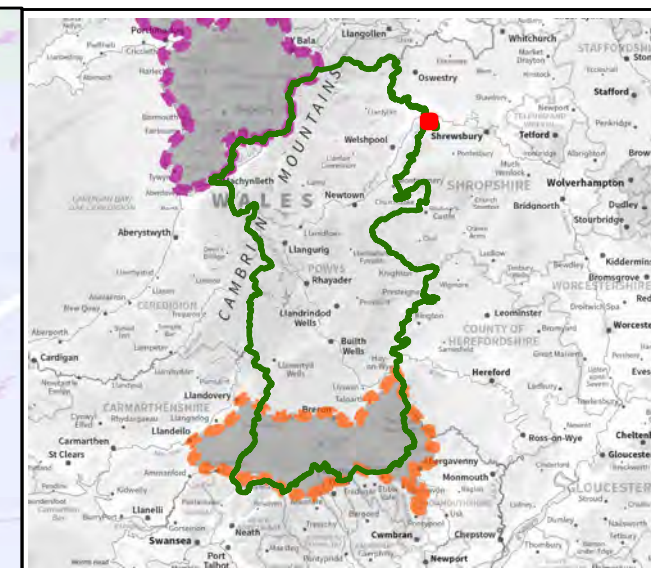
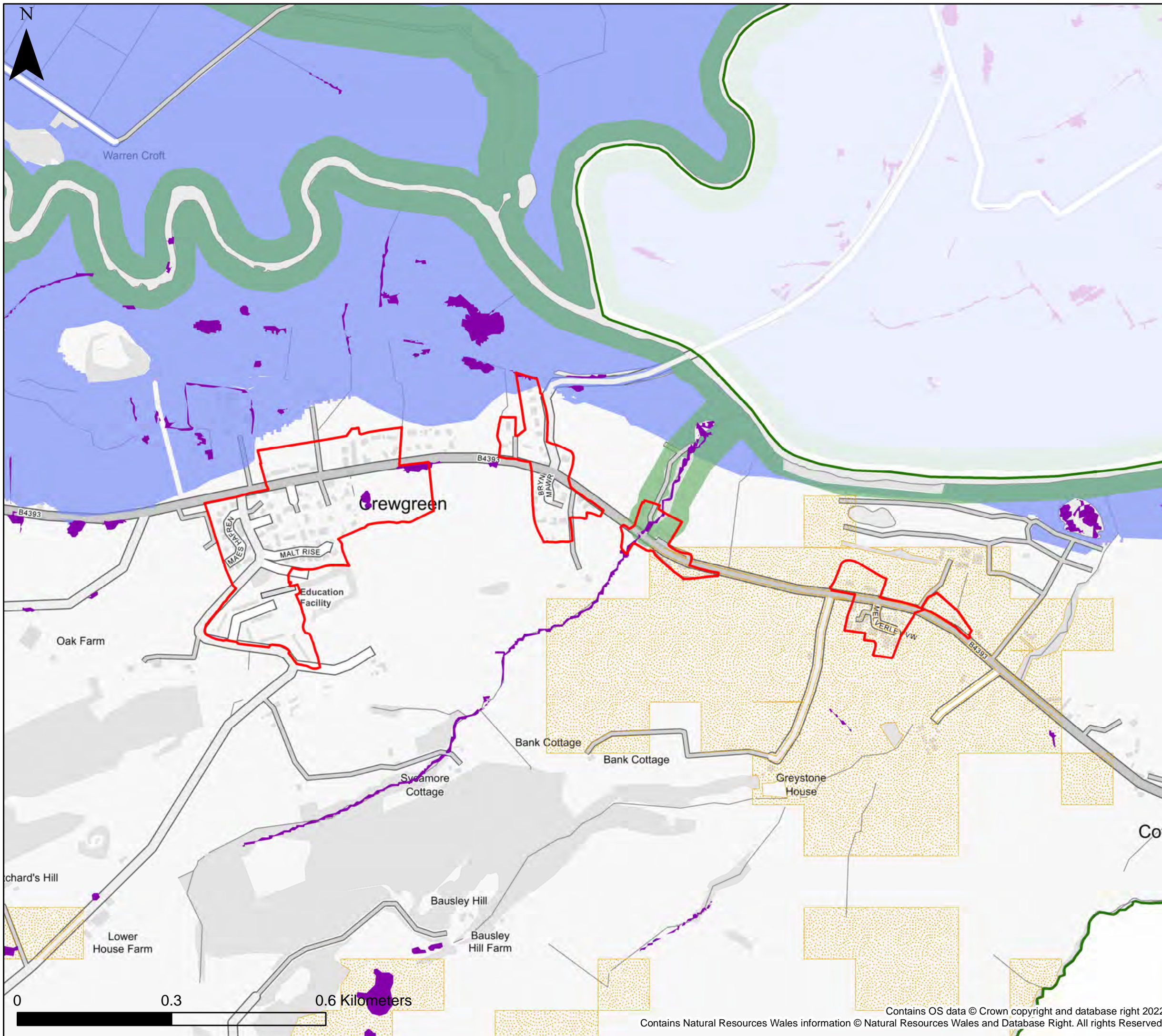
**Powys County Council
 Stage 1 Strategic Flood
 Consequences Assessment
 Working with Natural Processes -
 Potential Mapping**

Settlement Area- Coelbren

This document is the property of Jeremy Benn Associates Ltd. It shall not be reproduced in whole or in part, nor disclosed to a third party, without the permission of Jeremy Benn Associates Ltd.

Drawn	HB	21/09/2022
Checked	CB	22/09/2022
Approved	GB	23/09/2022





KEY

-  Powys County Council
-  Brecon Beacons National Park Authority- see separate mapping
-  Snowdonia National Park Authority
-  Settlement boundary
-  Runoff Attenuation Features 1% AEP
-  Wider Catchment Woodland Potential
-  Riparian Woodland Planting Potential
-  Floodplain Woodland Planting Potential

Notes
 This map shows areas for woodland planting potential and runoff attenuation features. The potential attenuation features aren't shown on the authority wide overview maps. The map shows the flood risk data and information based on the map title and legend. If no data is displayed on the map, or not all features are present, this indicates that the respective flood source or features are not present within this area.
 The Working with Natural Processes in Wales: Wider Catchment Woodland Potential dataset is based on the British Geological Survey (BGS): 50k Onshore Geology Data. This BGS data has squares missing where BGS have not surveyed the area. As the BGS data did not exist in parts of Powys NRW were unable to create the Wider Catchment Woodland Potential dataset in this area.




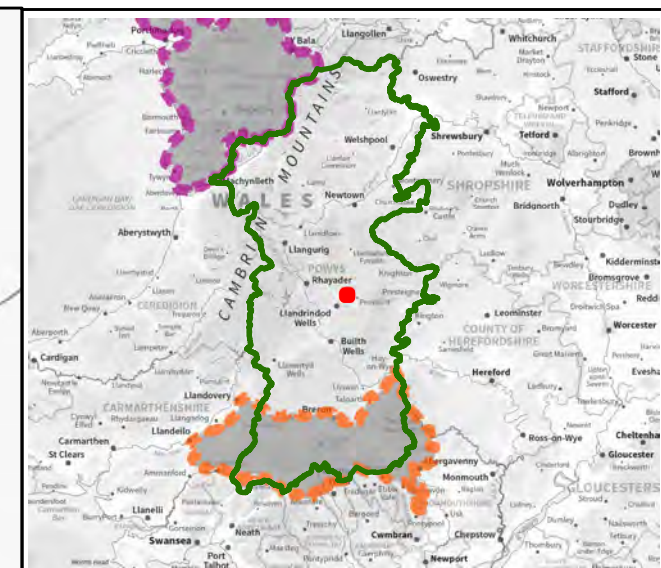
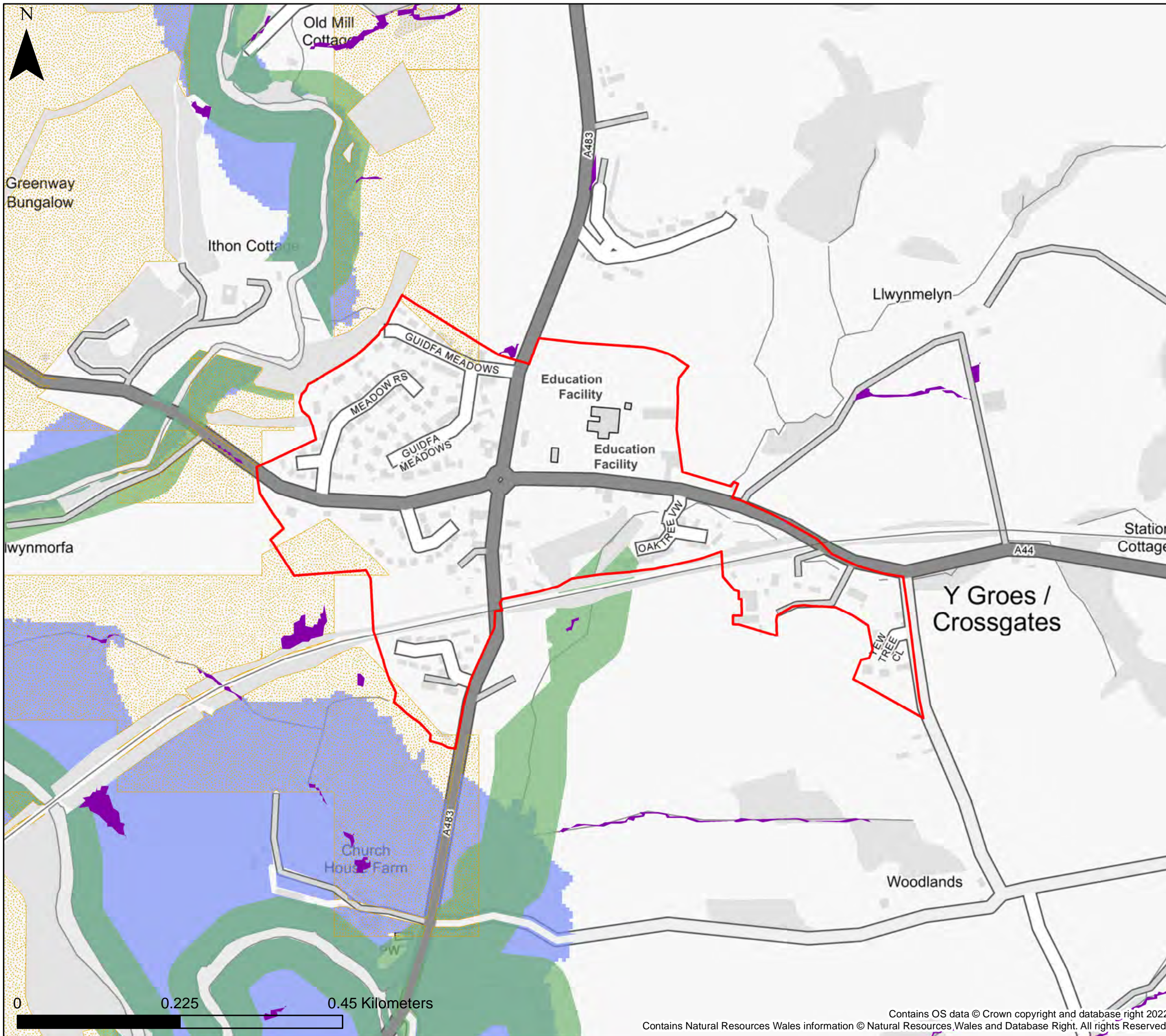
**Powys County Council
 Stage 1 Strategic Flood
 Consequences Assessment
 Working with Natural Processes -
 Potential Mapping**

Settlement Area- Crew Green

This document is the property of Jeremy Benn Associates Ltd. It shall not be reproduced in whole or in part, nor disclosed to a third party, without the permission of Jeremy Benn Associates Ltd.

Drawn	HB	21/09/2022
Checked	CB	22/09/2022
Approved	GB	23/09/2022





KEY

- Powys County Council
- Brecon Beacons National Park Authority- see separate mapping
- Snowdonia National Park Authority
- Settlement boundary
- Runoff Attenuation Features 1% AEP
- Wider Catchment Woodland Potential
- Riparian Woodland Planting Potential
- Floodplain Woodland Planting Potential

Notes
 This map shows areas for woodland planting potential and runoff attenuation features. The potential attenuation features aren't shown on the authority wide overview maps. The map shows the flood risk data and information based on the map title and legend. If no data is displayed on the map, or not all features are present, this indicates that the respective flood source or features are not present within this area.
 The Working with Natural Processes in Wales: Wider Catchment Woodland Potential dataset is based on the British Geological Survey (BGS): 50k Onshore Geology Data. This BGS data has squares missing where BGS have not surveyed the area. As the BGS data did not exist in parts of Powys NRW were unable to create the Wider Catchment Woodland Potential dataset in this area.




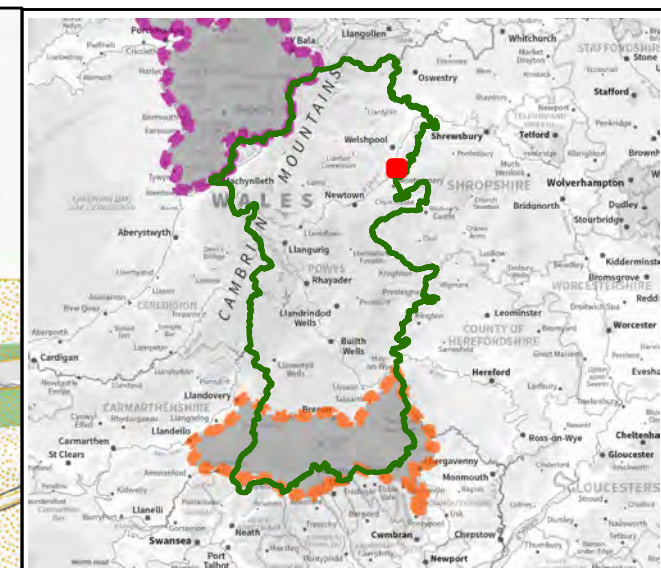
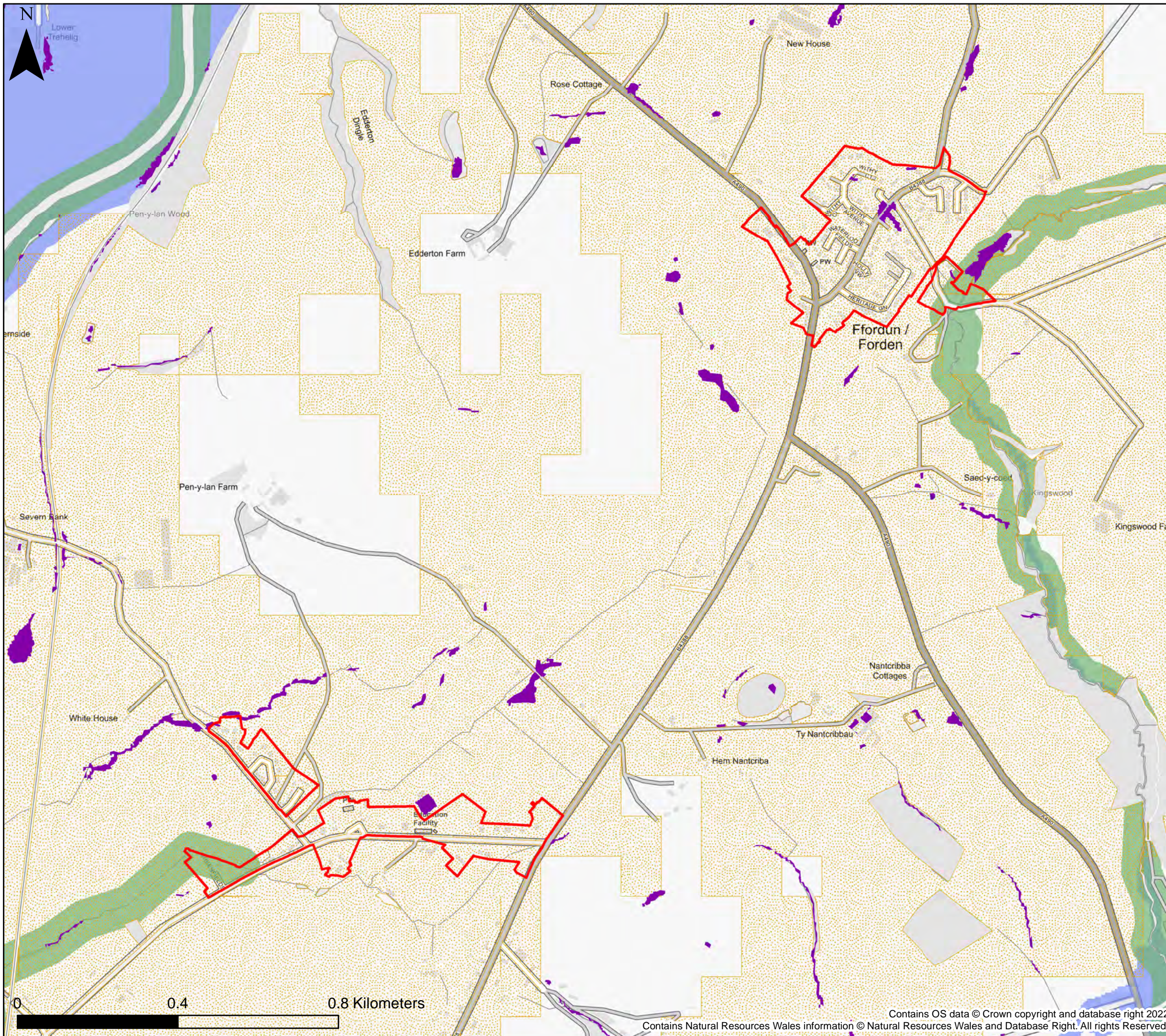
**Powys County Council
 Stage 1 Strategic Flood
 Consequences Assessment
 Working with Natural Processes -
 Potential Mapping**

Settlement Area- Crossgates









This document is the property of Jeremy Benn Associates Ltd. It shall not be reproduced in whole or in part, nor disclosed to a third party, without the permission of Jeremy Benn Associates Ltd.

Drawn	HB	21/09/2022
Checked	CB	22/09/2022
Approved	GB	23/09/2022





KEY

-  Powys County Council
-  Brecon Beacons National Park Authority- see separate mapping
-  Snowdonia National Park Authority
-  Settlement boundary
-  Runoff Attenuation Features 1% AEP
-  Wider Catchment Woodland Potential
-  Riparian Woodland Planting Potential
-  Floodplain Woodland Planting Potential

Notes
 This map shows areas for woodland planting potential and runoff attenuation features. The potential attenuation features aren't shown on the authority wide overview maps. The map shows the flood risk data and information based on the map title and legend. If no data is displayed on the map, or not all features are present, this indicates that the respective flood source or features are not present within this area.
 The Working with Natural Processes in Wales: Wider Catchment Woodland Potential dataset is based on the British Geological Survey (BGS): 50k Onshore Geology Data. This BGS data has squares missing where BGS have not surveyed the area. As the BGS data did not exist in parts of Powys NRW we were unable to create the Wider Catchment Woodland Potential dataset in this area.



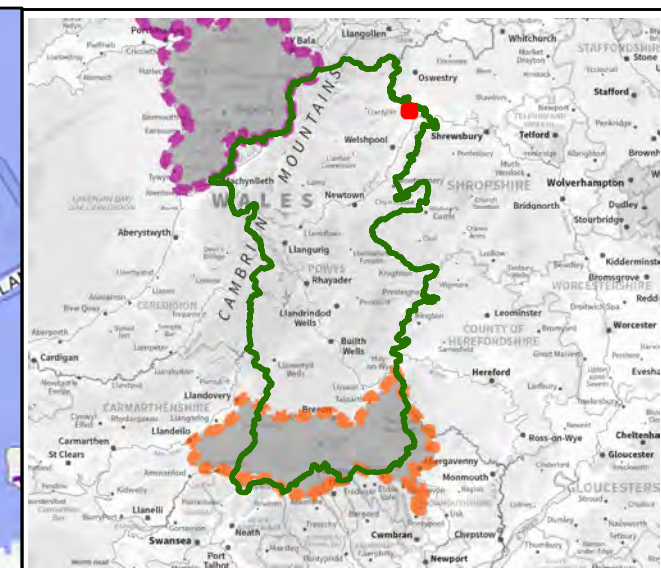
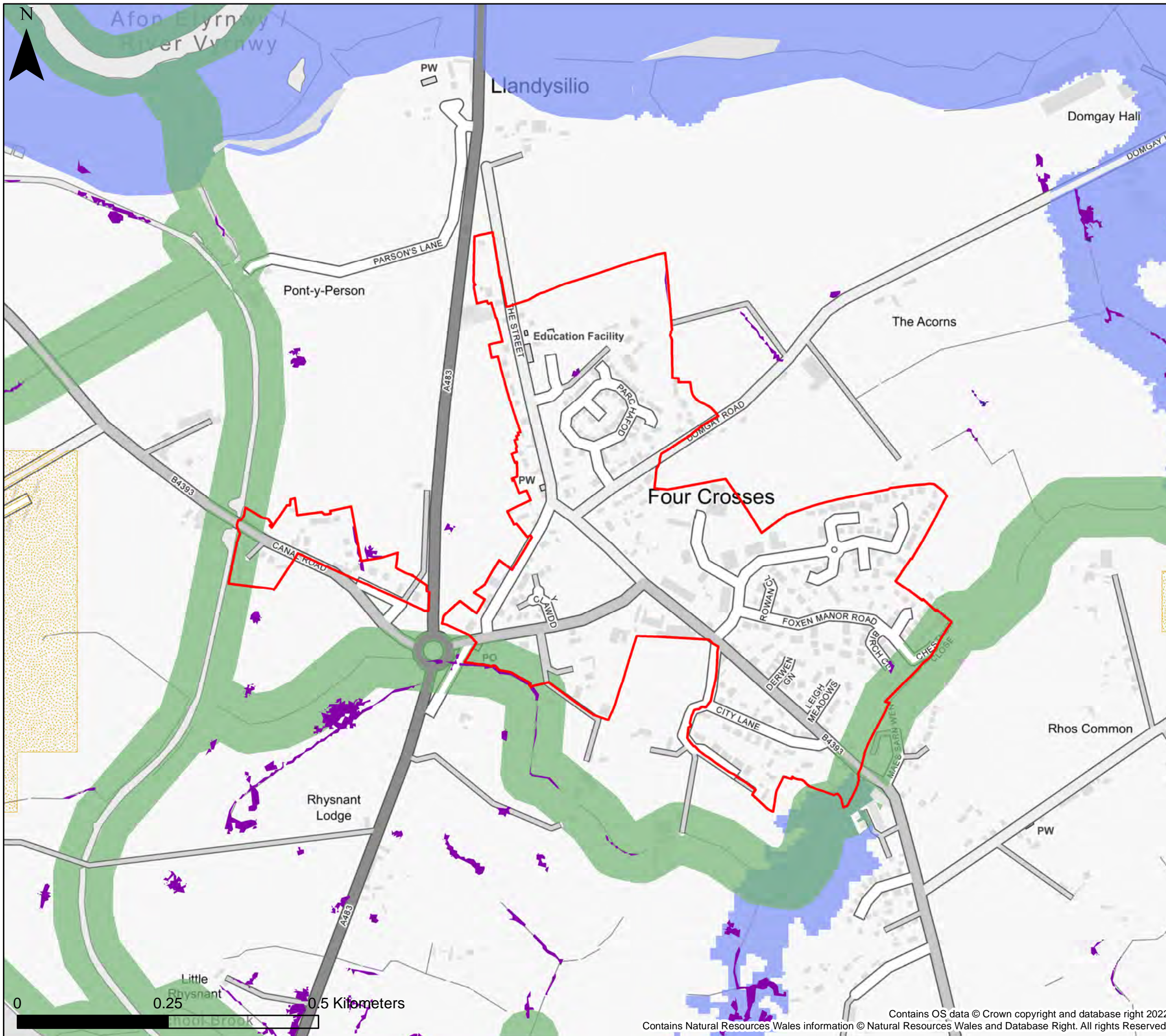
**Powys County Council
 Stage 1 Strategic Flood
 Consequences Assessment
 Working with Natural Processes -
 Potential Mapping**

Settlement Area- Forden and Kingswood

This document is the property of Jeremy Benn Associates Ltd. It shall not be reproduced in whole or in part, nor disclosed to a third party, without the permission of Jeremy Benn Associates Ltd.

Drawn	HB	21/09/2022
Checked	CB	22/09/2022
Approved	GB	23/09/2022





KEY

- Powys County Council
- Brecon Beacons National Park Authority- see separate mapping
- Snowdonia National Park Authority
- Settlement boundary
- Runoff Attenuation Features 1% AEP
- Wider Catchment Woodland Potential
- Riparian Woodland Planting Potential
- Floodplain Woodland Planting Potential

Notes
 This map shows areas for woodland planting potential and runoff attenuation features. The potential attenuation features aren't shown on the authority wide overview maps. The map shows the flood risk data and information based on the map title and legend. If no data is displayed on the map, or not all features are present, this indicates that the respective flood source or features are not present within this area.
 The Working with Natural Processes in Wales: Wider Catchment Woodland Potential dataset is based on the British Geological Survey (BGS): 50k Onshore Geology Data. This BGS data has squares missing where BGS have not surveyed the area. As the BGS data did not exist in parts of Powys NRW were unable to create the Wider Catchment Woodland Potential dataset in this area.

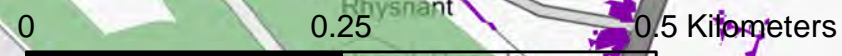


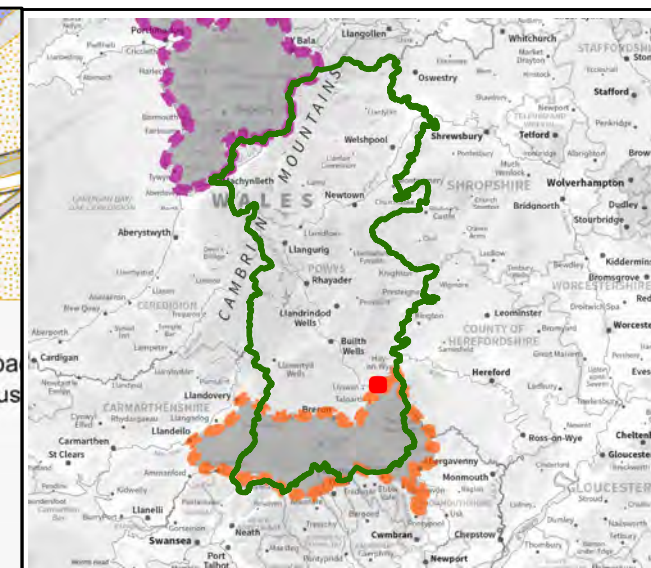
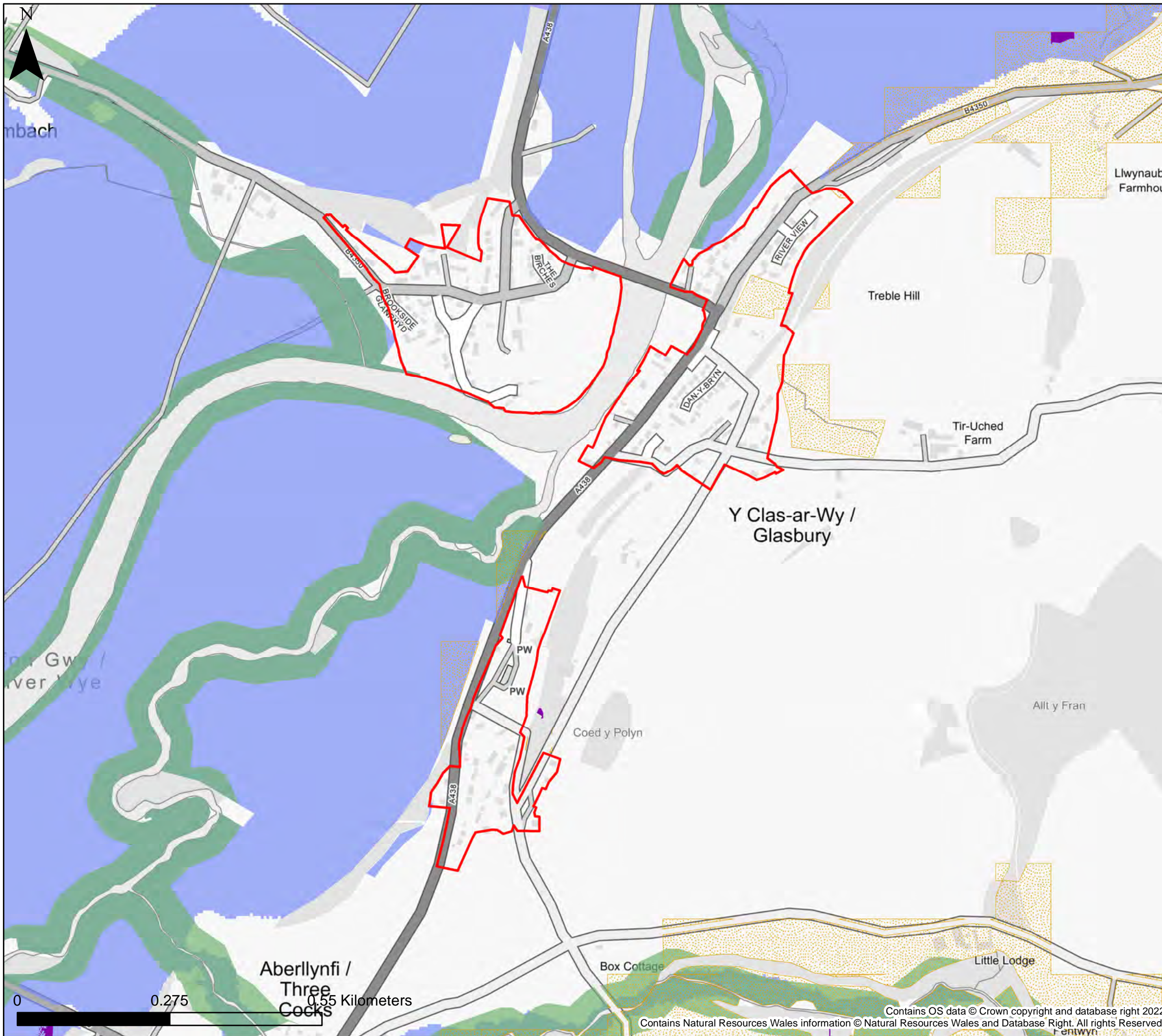
**Powys County Council
 Stage 1 Strategic Flood
 Consequences Assessment
 Working with Natural Processes -
 Potential Mapping**

Settlement Area- Four Crosses

This document is the property of Jeremy Benn Associates Ltd. It shall not be reproduced in whole or in part, nor disclosed to a third party, without the permission of Jeremy Benn Associates Ltd.

Drawn	HB	21/09/2022
Checked	CB	22/09/2022
Approved	GB	23/09/2022





KEY

- Powys County Council
- Brecon Beacons National Park Authority- see separate mapping
- Snowdonia National Park Authority
- Settlement boundary
- Runoff Attenuation Features 1% AEP
- Wider Catchment Woodland Potential
- Riparian Woodland Planting Potential
- Floodplain Woodland Planting Potential

Notes
 This map shows areas for woodland planting potential and runoff attenuation features. The potential attenuation features aren't shown on the authority wide overview maps. The map shows the flood risk data and information based on the map title and legend. If no data is displayed on the map, or not all features are present, this indicates that the respective flood source or features are not present within this area.
 The Working with Natural Processes in Wales: Wider Catchment Woodland Potential dataset is based on the British Geological Survey (BGS): 50k Onshore Geology Data. This BGS data has squares missing where BGS have not surveyed the area. As the BGS data did not exist in parts of Powys NRW were unable to create the Wider Catchment Woodland Potential dataset in this area.



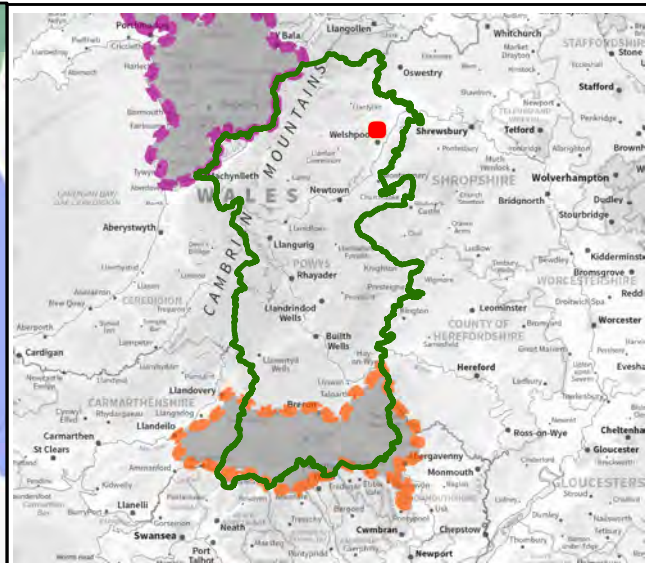
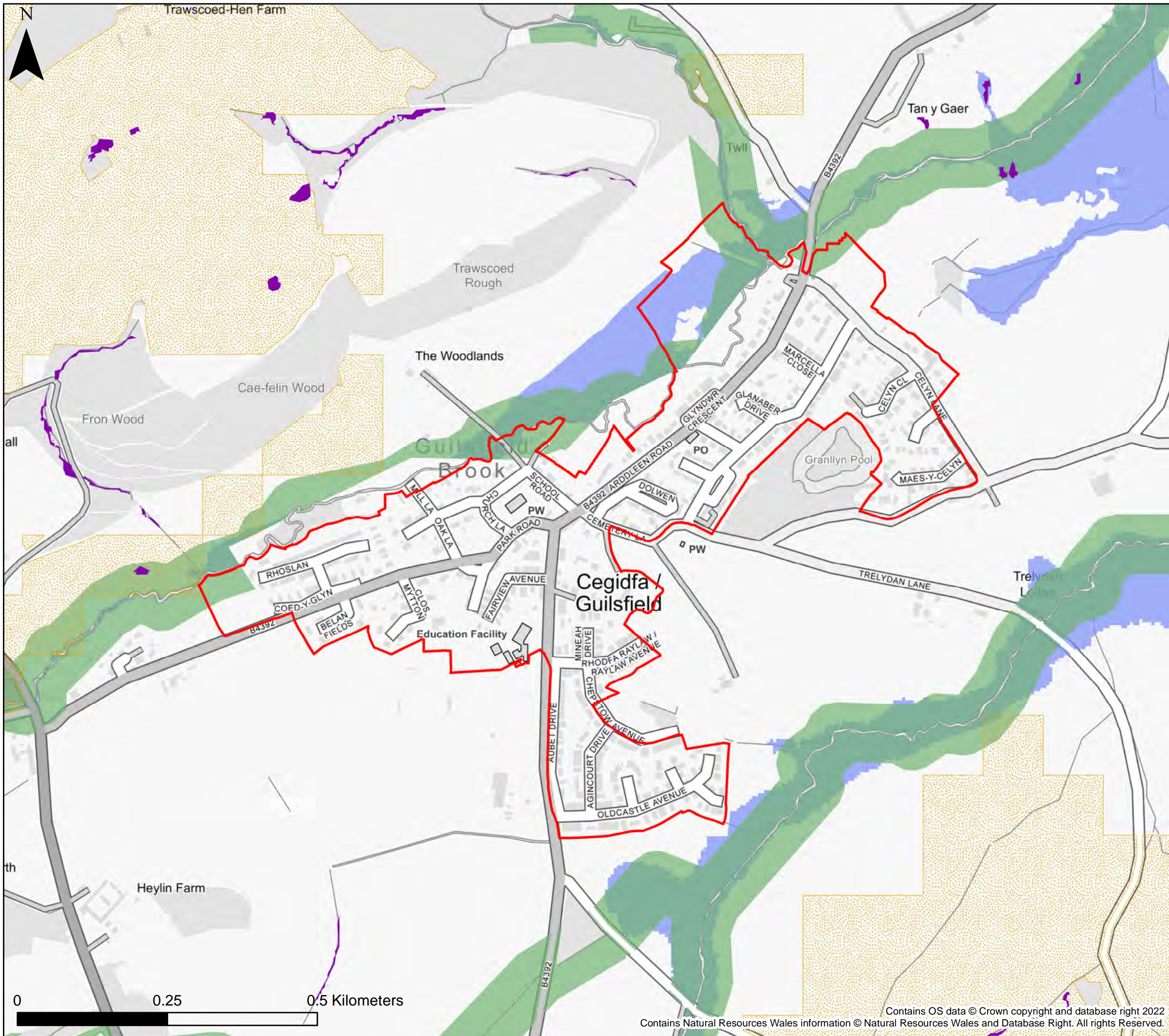
**Powys County Council
 Stage 1 Strategic Flood
 Consequences Assessment
 Working with Natural Processes -
 Potential Mapping**

Settlement Area- Glasbury

This document is the property of Jeremy Benn Associates Ltd. It shall not be reproduced in whole or in part, nor disclosed to a third party, without the permission of Jeremy Benn Associates Ltd.

Drawn	HB	21/09/2022
Checked	CB	22/09/2022
Approved	GB	23/09/2022

0 0.275 0.55 Kilometers



KEY

- Powys County Council
- Brecon Beacons National Park Authority- see separate mapping
- Snowdonia National Park Authority
- Settlement boundary
- Runoff Attenuation Features 1% AEP
- Wider Catchment Woodland Potential
- Riparian Woodland Planting Potential
- Floodplain Woodland Planting Potential

Notes
 This map shows areas for woodland planting potential and runoff attenuation features. The potential attenuation features aren't shown on the authority wide overview maps. The map shows the flood risk data and information based on the map title and legend. If no data is displayed on the map, or not all features are present, this indicates that the respective flood source or features are not present within this area.
 The Working with Natural Processes in Wales: Wider Catchment Woodland Potential dataset is based on the British Geological Survey (BGS): 50k Onshore Geology Data. This BGS data has squares missing where BGS have not surveyed the area. As the BGS data did not exist in parts of Powys NRW were unable to create the Wider Catchment Woodland Potential dataset in this area.




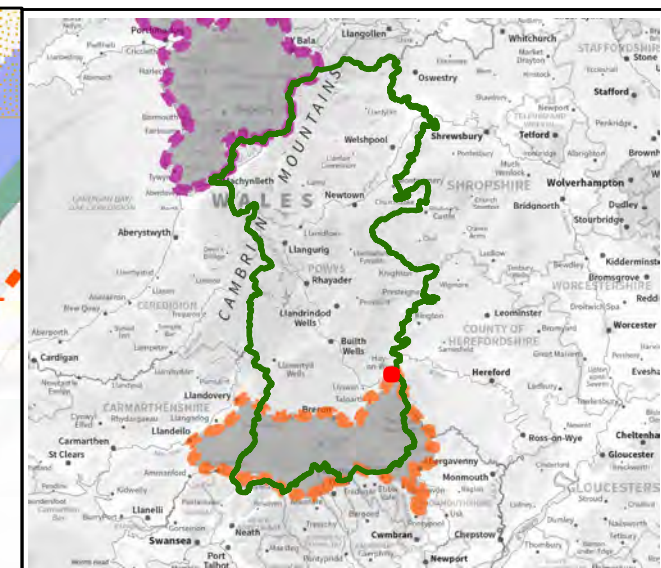
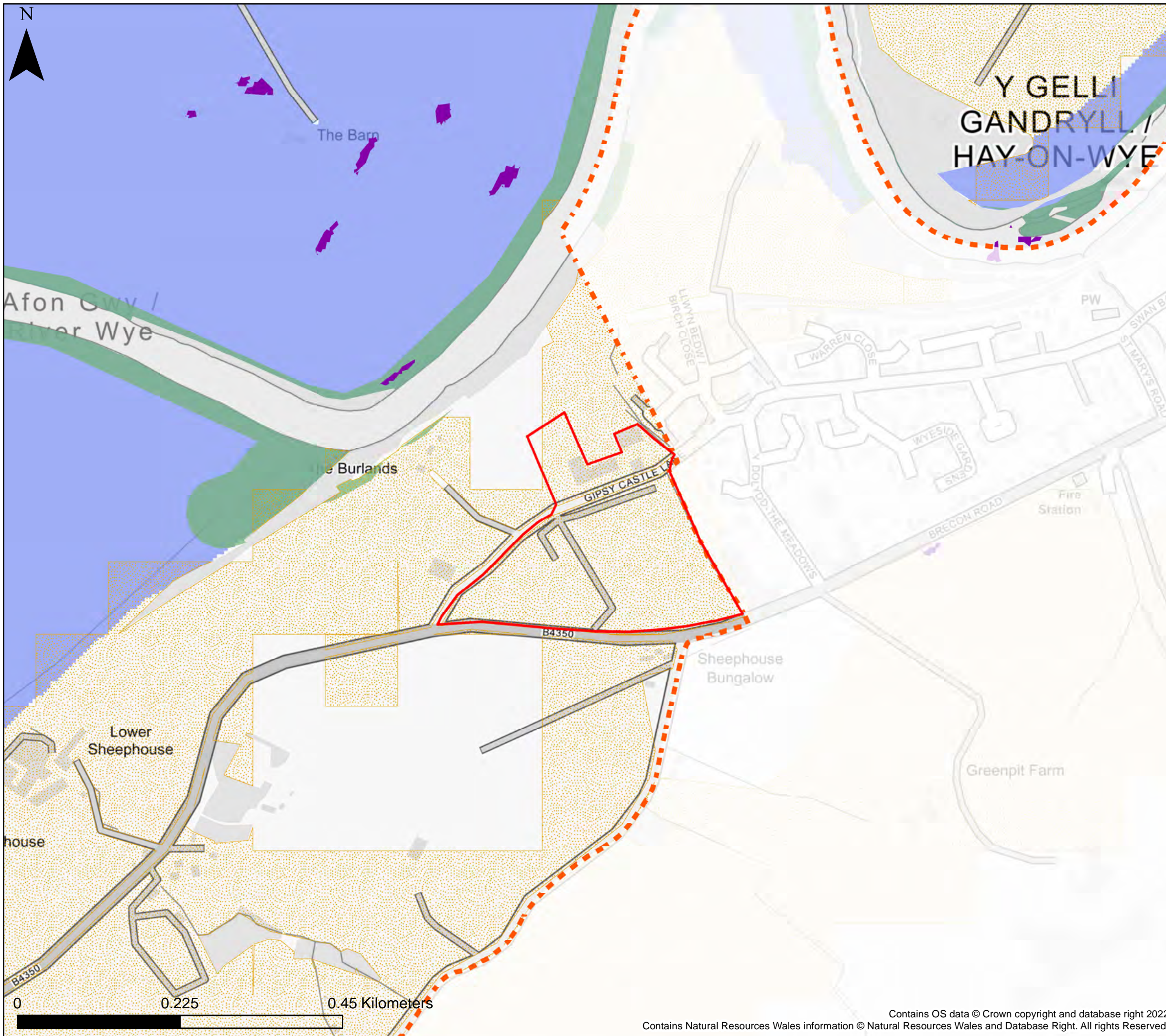
**Powys County Council
 Stage 1 Strategic Flood
 Consequences Assessment
 Working with Natural Processes -
 Potential Mapping**

Settlement Area- Guilsfield

This document is the property of Jeremy Benn Associates Ltd. It shall not be reproduced in whole or in part, nor disclosed to a third party, without the permission of Jeremy Benn Associates Ltd.

Drawn	HB	21/09/2022
Checked	CB	22/09/2022
Approved	GB	23/09/2022





KEY

- Powys County Council
- Brecon Beacons National Park Authority- see separate mapping
- Snowdonia National Park Authority
- Settlement boundary
- Runoff Attenuation Features 1% AEP
- Wider Catchment Woodland Potential
- Riparian Woodland Planting Potential
- Floodplain Woodland Planting Potential

Notes
 This map shows areas for woodland planting potential and runoff attenuation features. The potential attenuation features aren't shown on the authority wide overview maps. The map shows the flood risk data and information based on the map title and legend. If no data is displayed on the map, or not all features are present, this indicates that the respective flood source or features are not present within this area.
 The Working with Natural Processes in Wales: Wider Catchment Woodland Potential dataset is based on the British Geological Survey (BGS): 50k Onshore Geology Data. This BGS data has squares missing where BGS have not surveyed the area. As the BGS data did not exist in parts of Powys NRW were unable to create the Wider Catchment Woodland Potential dataset in this area.

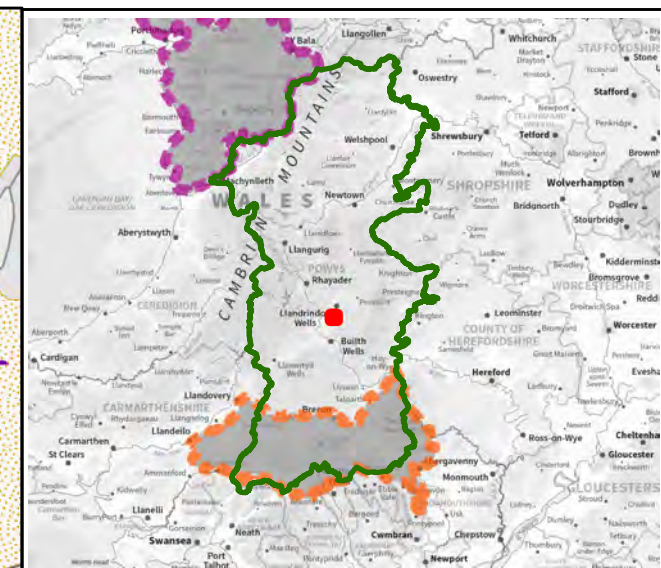
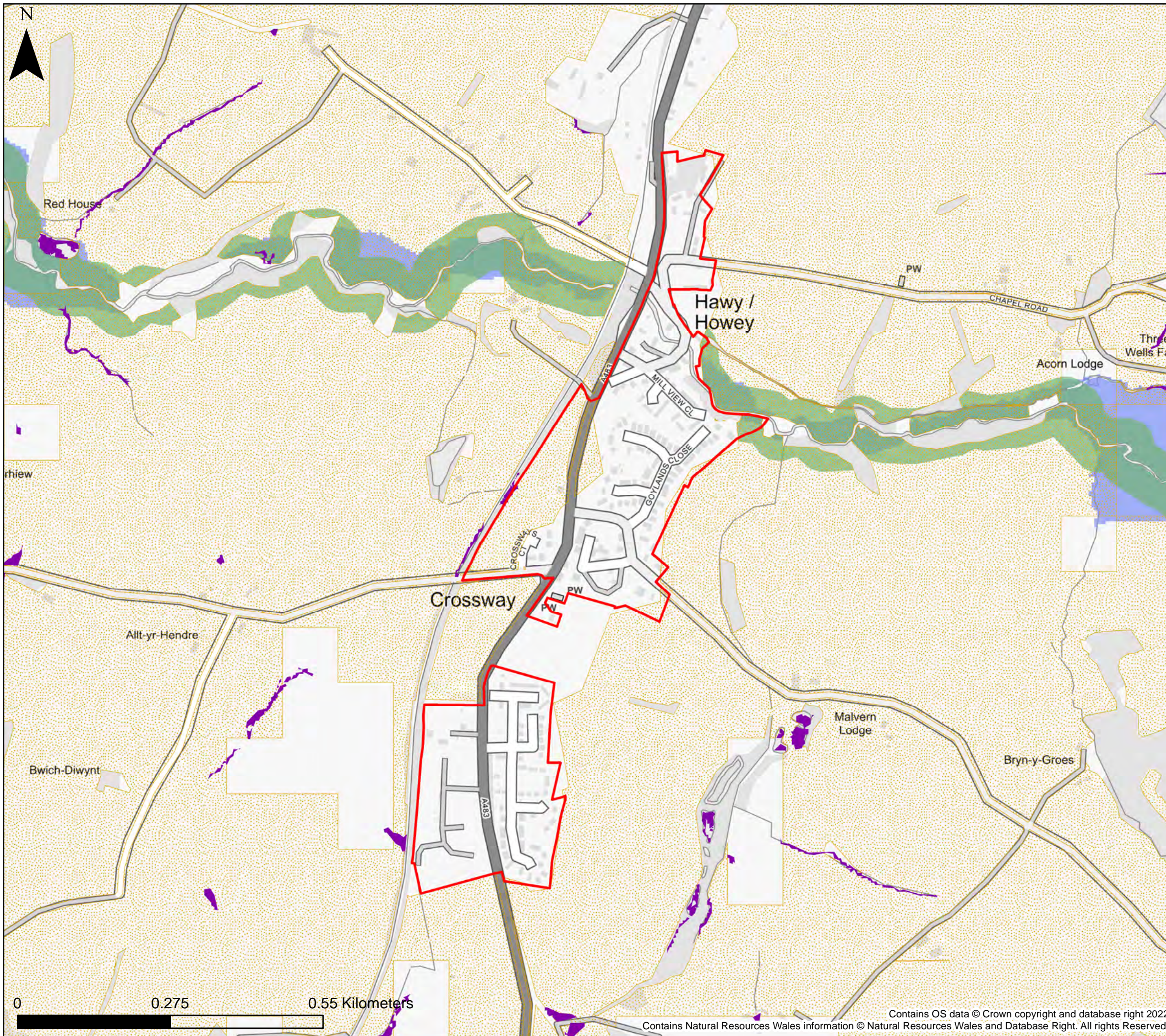


**Powys County Council
 Stage 1 Strategic Flood
 Consequences Assessment
 Working with Natural Processes -
 Potential Mapping**

Settlement Area- Hay-on-Wye

This document is the property of Jeremy Benn Associates Ltd. It shall not be reproduced in whole or in part, nor disclosed to a third party, without the permission of Jeremy Benn Associates Ltd.

Drawn	HB	21/09/2022
Checked	CB	22/09/2022
Approved	GB	23/09/2022



KEY

- Powys County Council
- Brecon Beacons National Park Authority- see separate mapping
- Snowdonia National Park Authority
- Settlement boundary
- Runoff Attenuation Features 1% AEP
- Wider Catchment Woodland Potential
- Riparian Woodland Planting Potential
- Floodplain Woodland Planting Potential

Notes
 This map shows areas for woodland planting potential and runoff attenuation features. The potential attenuation features aren't shown on the authority wide overview maps. The map shows the flood risk data and information based on the map title and legend. If no data is displayed on the map, or not all features are present, this indicates that the respective flood source or features are not present within this area.
 The Working with Natural Processes in Wales: Wider Catchment Woodland Potential dataset is based on the British Geological Survey (BGS): 50k Onshore Geology Data. This BGS data has squares missing where BGS have not surveyed the area. As the BGS data did not exist in parts of Powys NRW were unable to create the Wider Catchment Woodland Potential dataset in this area.

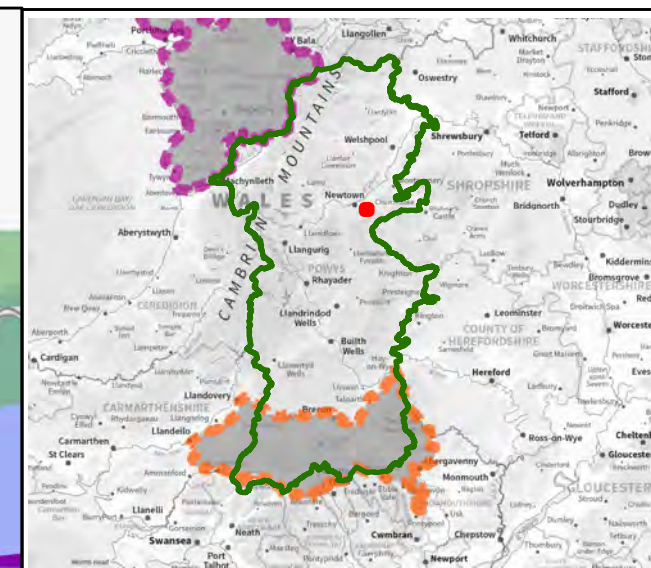
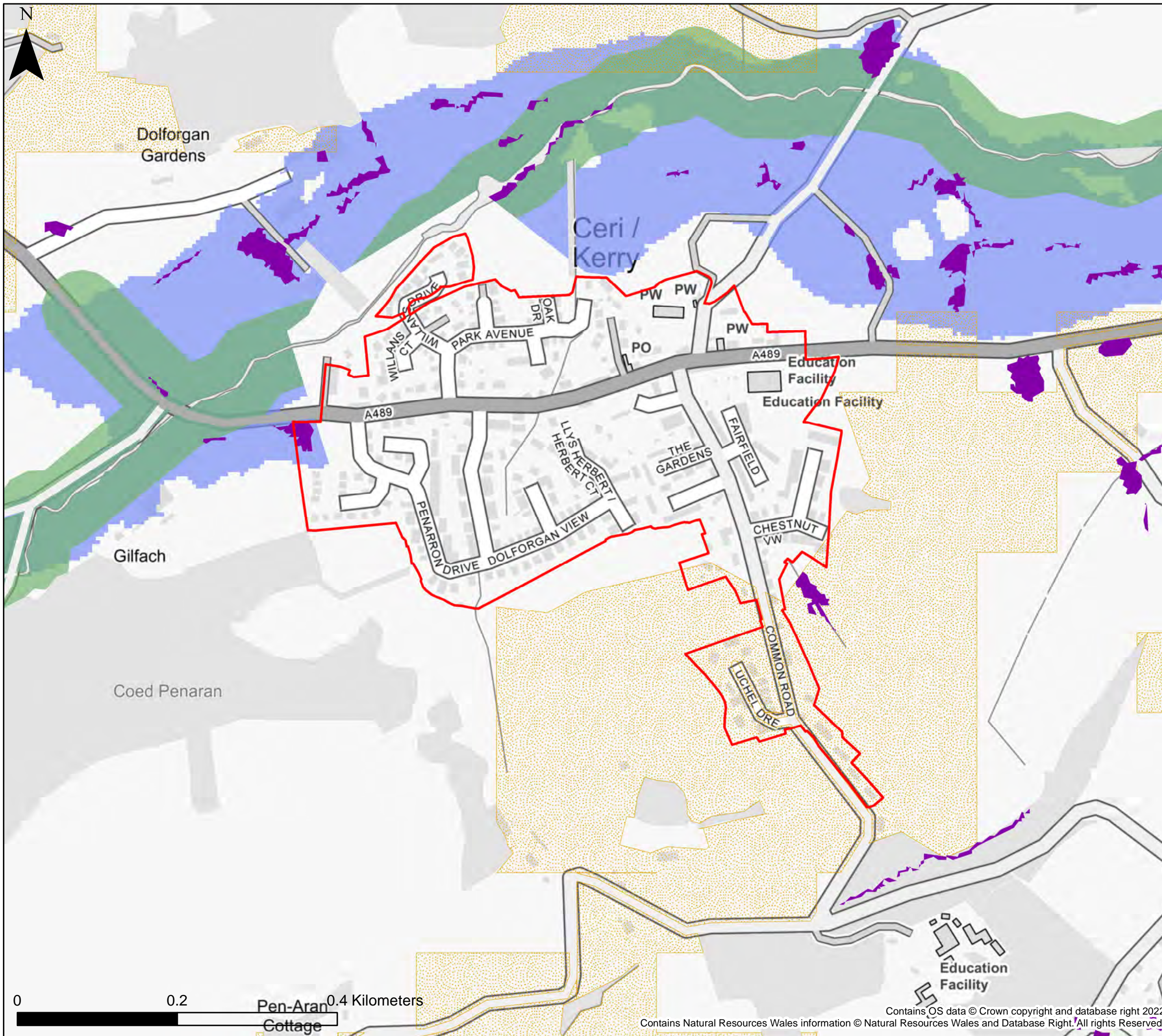


**Powys County Council
 Stage 1 Strategic Flood
 Consequences Assessment
 Working with Natural Processes -
 Potential Mapping**

Settlement Area- Howey

This document is the property of Jeremy Benn Associates Ltd. It shall not be reproduced in whole or in part, nor disclosed to a third party, without the permission of Jeremy Benn Associates Ltd.

Drawn	HB	21/09/2022
Checked	CB	22/09/2022
Approved	GB	23/09/2022



KEY

- Powys County Council
- Brecon Beacons National Park Authority- see separate mapping
- Snowdonia National Park Authority
- Settlement boundary
- Runoff Attenuation Features 1% AEP
- Wider Catchment Woodland Potential
- Riparian Woodland Planting Potential
- Floodplain Woodland Planting Potential

Notes
 This map shows areas for woodland planting potential and runoff attenuation features. The potential attenuation features aren't shown on the authority wide overview maps. The map shows the flood risk data and information based on the map title and legend. If no data is displayed on the map, or not all features are present, this indicates that the respective flood source or features are not present within this area.
 The Working with Natural Processes in Wales: Wider Catchment Woodland Potential dataset is based on the British Geological Survey (BGS): 50k Onshore Geology Data. This BGS data has squares missing where BGS have not surveyed the area. As the BGS data did not exist in parts of Powys NRW were unable to create the Wider Catchment Woodland Potential dataset in this area.




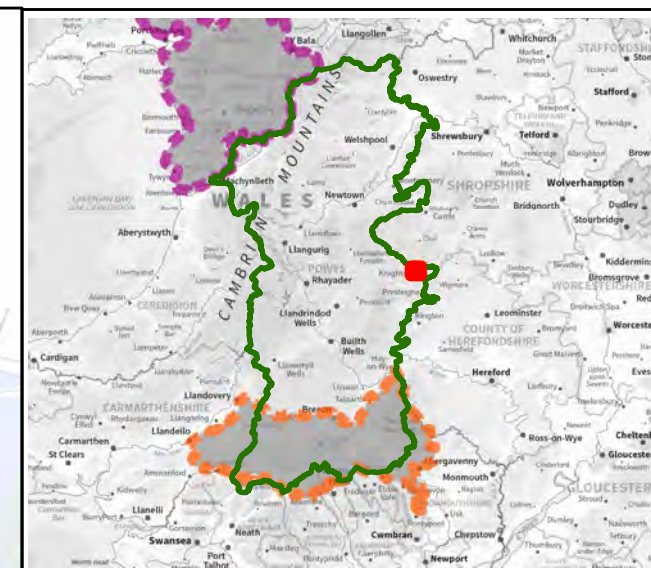
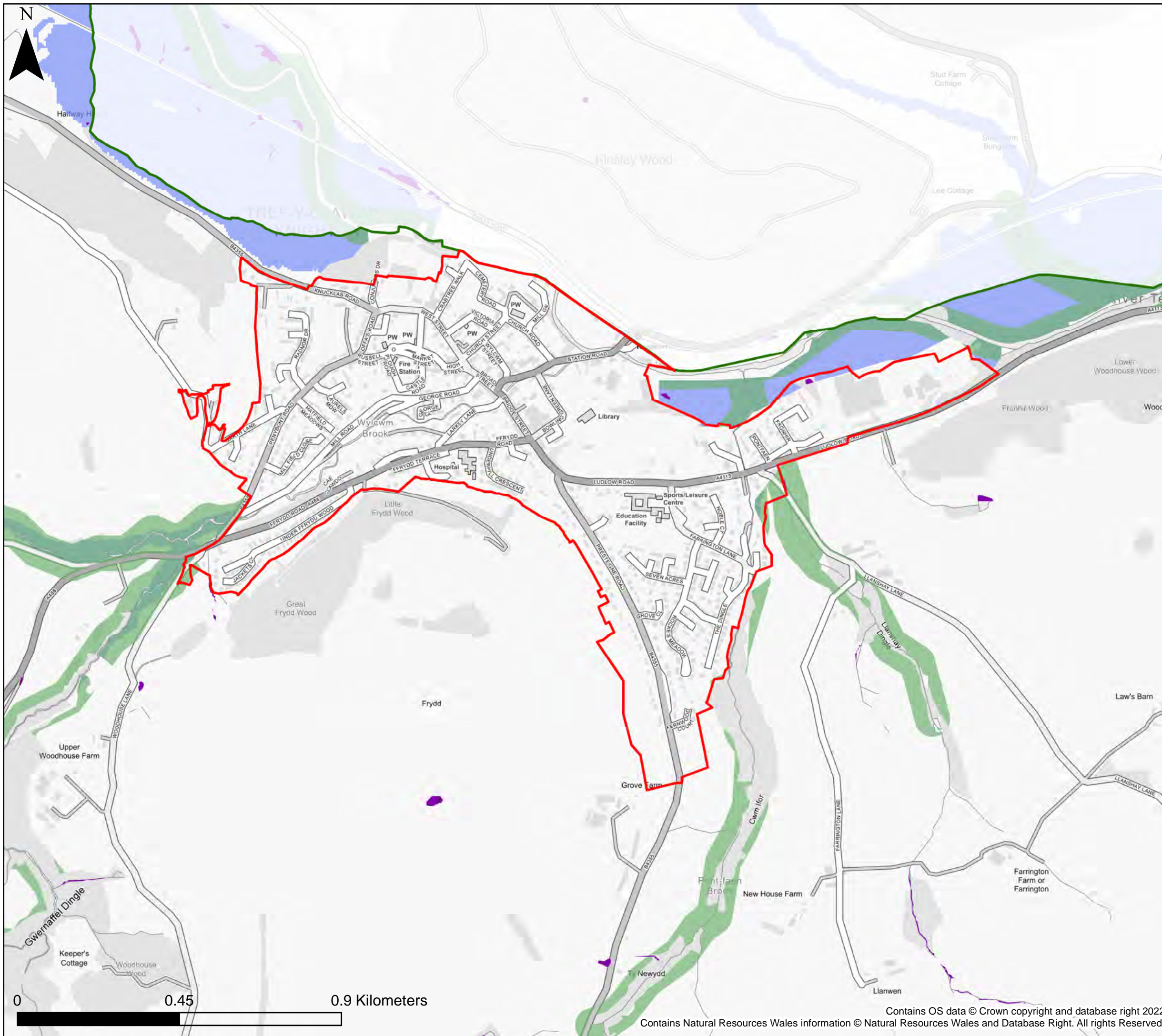
**Powys County Council
 Stage 1 Strategic Flood
 Consequences Assessment
 Working with Natural Processes -
 Potential Mapping**

Settlement Area- Kerry

This document is the property of Jeremy Benn Associates Ltd. It shall not be reproduced in whole or in part, nor disclosed to a third party, without the permission of Jeremy Benn Associates Ltd.

Drawn	HB	21/09/2022
Checked	CB	22/09/2022
Approved	GB	23/09/2022





KEY

- Powys County Council
- Brecon Beacons National Park Authority- see separate mapping
- Snowdonia National Park Authority
- Settlement boundary
- Runoff Attenuation Features 1% AEP
- Wider Catchment Woodland Potential
- Riparian Woodland Planting Potential
- Floodplain Woodland Planting Potential

Notes
 This map shows areas for woodland planting potential and runoff attenuation features. The potential attenuation features aren't shown on the authority wide overview maps. The map shows the flood risk data and information based on the map title and legend. If no data is displayed on the map, or not all features are present, this indicates that the respective flood source or features are not present within this area.
 The Working with Natural Processes in Wales: Wider Catchment Woodland Potential dataset is based on the British Geological Survey (BGS): 50k Onshore Geology Data. This BGS data has squares missing where BGS have not surveyed the area. As the BGS data did not exist in parts of Powys NRW were unable to create the Wider Catchment Woodland Potential dataset in this area.



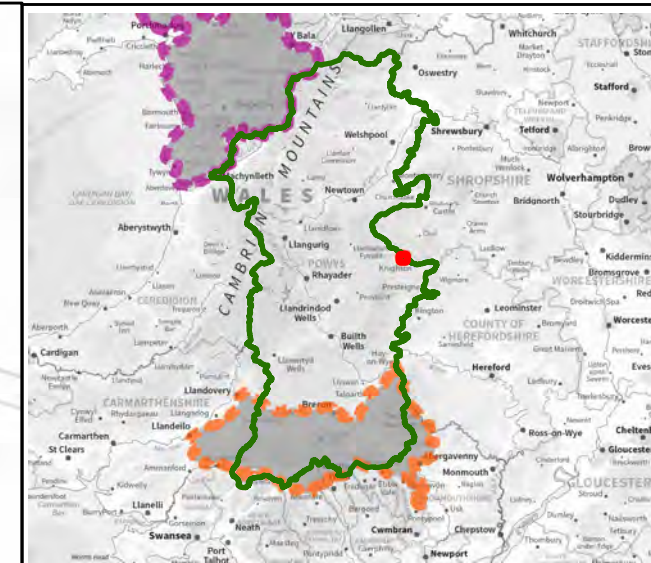

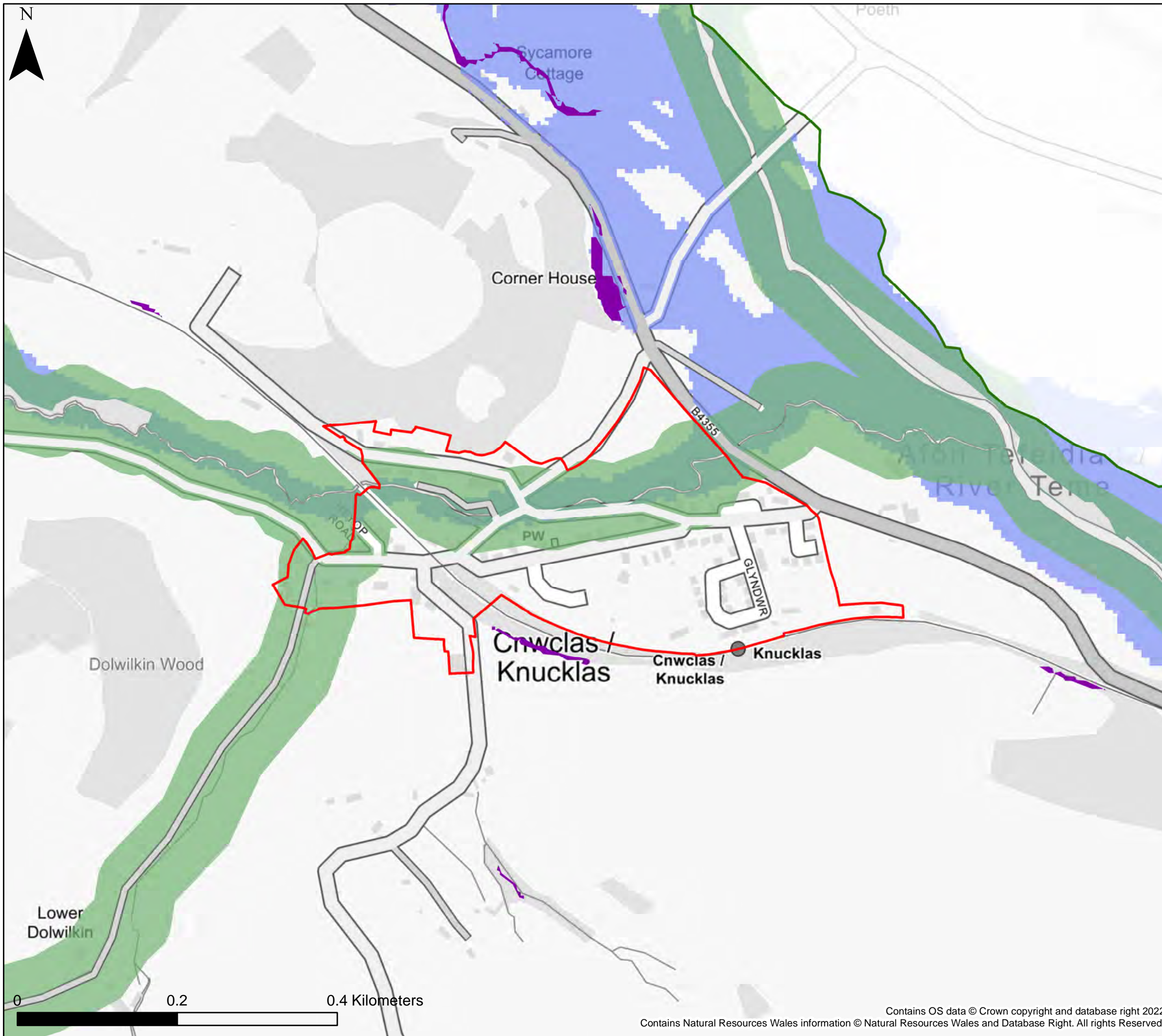
**Powys County Council
 Stage 1 Strategic Flood
 Consequences Assessment
 Working with Natural Processes -
 Potential Mapping**

Settlement Area- Knighton

This document is the property of Jeremy Benn Associates Ltd. It shall not be reproduced in whole or in part, nor disclosed to a third party, without the permission of Jeremy Benn Associates Ltd.

Drawn	HB	21/09/2022
Checked	CB	22/09/2022
Approved	GB	23/09/2022

0 0.45 0.9 Kilometers



KEY

- Powys County Council
- Brecon Beacons National Park Authority- see separate mapping
- Snowdonia National Park Authority
- Settlement boundary
- Runoff Attenuation Features 1% AEP
- Wider Catchment Woodland Potential
- Riparian Woodland Planting Potential
- Floodplain Woodland Planting Potential

Notes
 This map shows areas for woodland planting potential and runoff attenuation features. The potential attenuation features aren't shown on the authority wide overview maps. The map shows the flood risk data and information based on the map title and legend. If no data is displayed on the map, or not all features are present, this indicates that the respective flood source or features are not present within this area.
 The Working with Natural Processes in Wales: Wider Catchment Woodland Potential dataset is based on the British Geological Survey (BGS): 50k Onshore Geology Data. This BGS data has squares missing where BGS have not surveyed the area. As the BGS data did not exist in parts of Powys NRW were unable to create the Wider Catchment Woodland Potential dataset in this area.

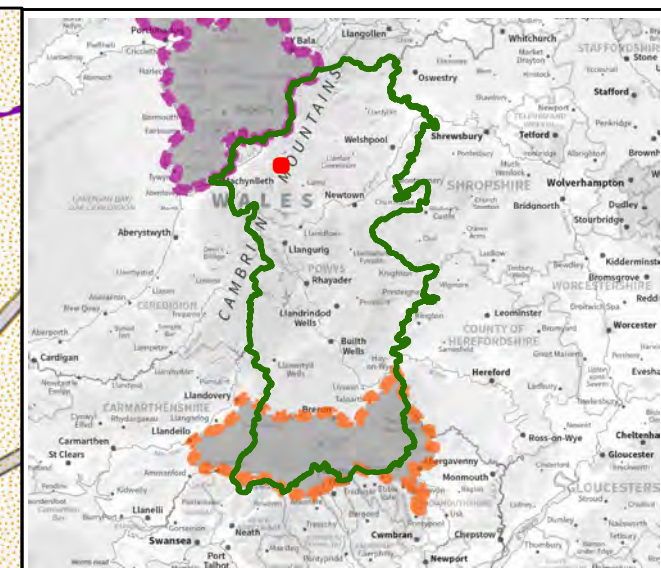
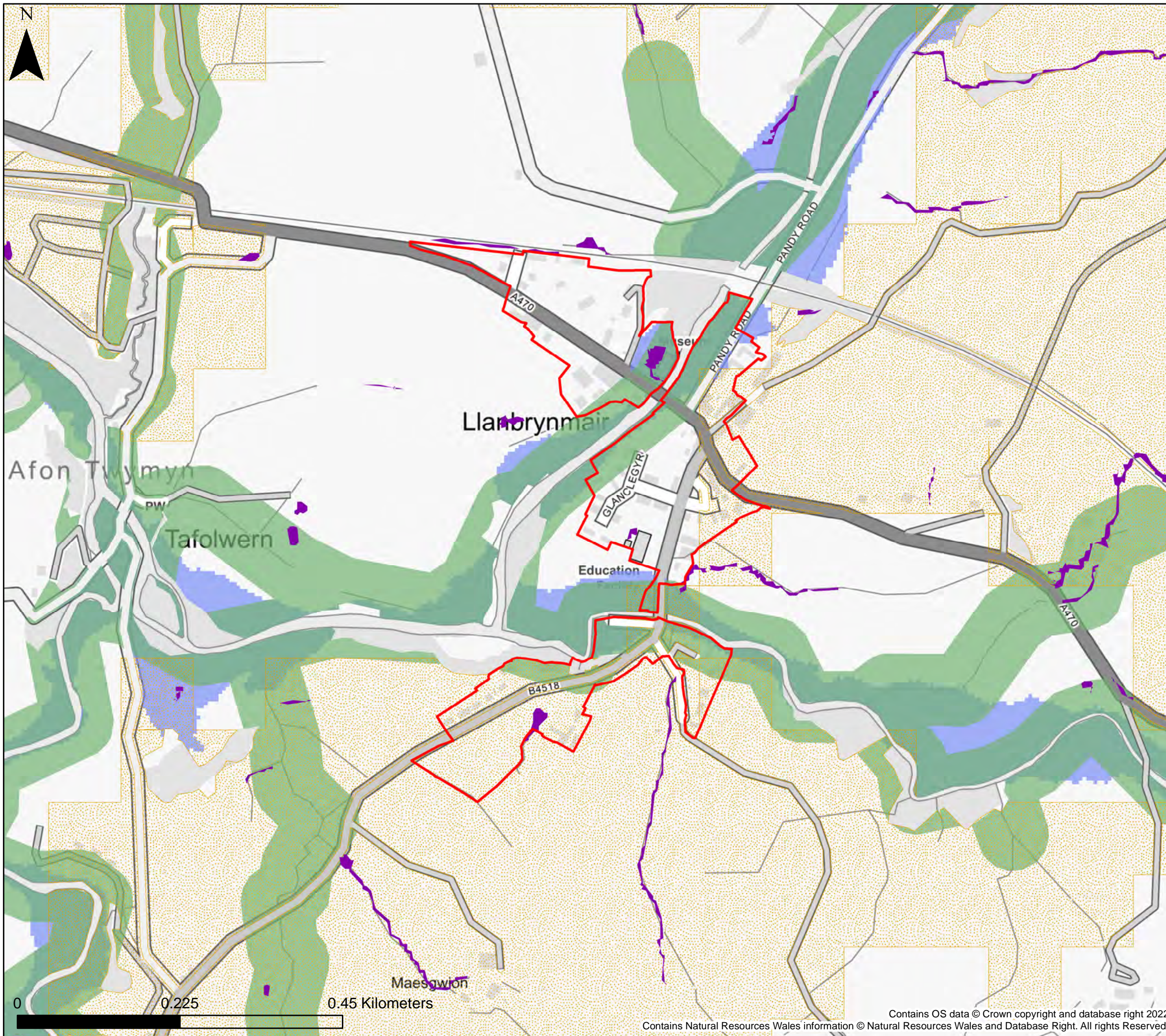


**Powys County Council
 Stage 1 Strategic Flood
 Consequences Assessment
 Working with Natural Processes -
 Potential Mapping**

Settlement Area- Knucklas

This document is the property of Jeremy Benn Associates Ltd. It shall not be reproduced in whole or in part, nor disclosed to a third party, without the permission of Jeremy Benn Associates Ltd.

Drawn	HB	21/09/2022
Checked	CB	22/09/2022
Approved	GB	23/09/2022



KEY

- Powys County Council
- Brecon Beacons National Park Authority- see separate mapping
- Snowdonia National Park Authority
- Settlement boundary
- Runoff Attenuation Features 1% AEP
- Wider Catchment Woodland Potential
- Riparian Woodland Planting Potential
- Floodplain Woodland Planting Potential

Notes
 This map shows areas for woodland planting potential and runoff attenuation features. The potential attenuation features aren't shown on the authority wide overview maps. The map shows the flood risk data and information based on the map title and legend. If no data is displayed on the map, or not all features are present, this indicates that the respective flood source or features are not present within this area.
 The Working with Natural Processes in Wales: Wider Catchment Woodland Potential dataset is based on the British Geological Survey (BGS): 50k Onshore Geology Data. This BGS data has squares missing where BGS have not surveyed the area. As the BGS data did not exist in parts of Powys NRW were unable to create the Wider Catchment Woodland Potential dataset in this area.



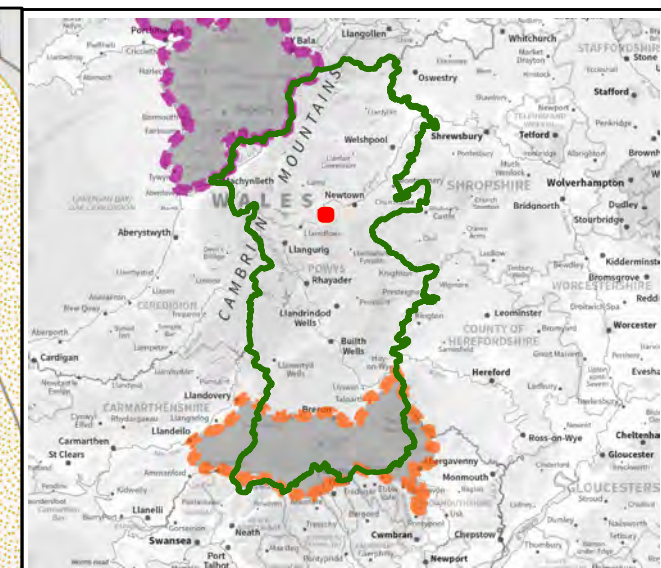
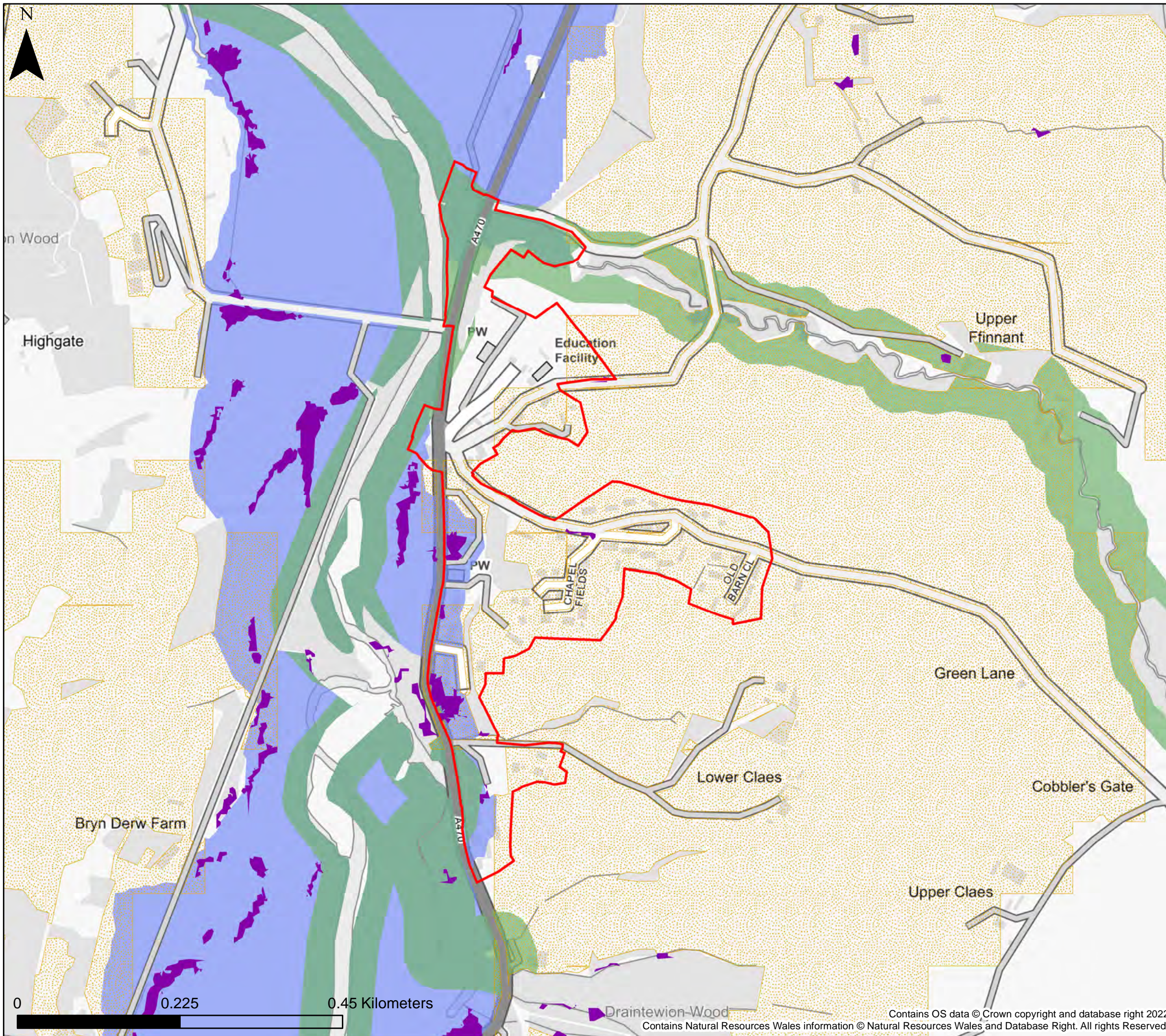
**Powys County Council
 Stage 1 Strategic Flood
 Consequences Assessment
 Working with Natural Processes -
 Potential Mapping**

Settlement Area- Llanbrynmair

This document is the property of Jeremy Benn Associates Ltd. It shall not be reproduced in whole or in part, nor disclosed to a third party, without the permission of Jeremy Benn Associates Ltd.

Drawn	HB	21/09/2022
Checked	CB	22/09/2022
Approved	GB	23/09/2022





KEY

- Powys County Council
- Brecon Beacons National Park Authority- see separate mapping
- Snowdonia National Park Authority
- Settlement boundary
- Runoff Attenuation Features 1% AEP
- Wider Catchment Woodland Potential
- Riparian Woodland Planting Potential
- Floodplain Woodland Planting Potential

Notes
 This map shows areas for woodland planting potential and runoff attenuation features. The potential attenuation features aren't shown on the authority wide overview maps. The map shows the flood risk data and information based on the map title and legend. If no data is displayed on the map, or not all features are present, this indicates that the respective flood source or features are not present within this area.
 The Working with Natural Processes in Wales: Wider Catchment Woodland Potential dataset is based on the British Geological Survey (BGS): 50k Onshore Geology Data. This BGS data has squares missing where BGS have not surveyed the area. As the BGS data did not exist in parts of Powys NRW were unable to create the Wider Catchment Woodland Potential dataset in this area.

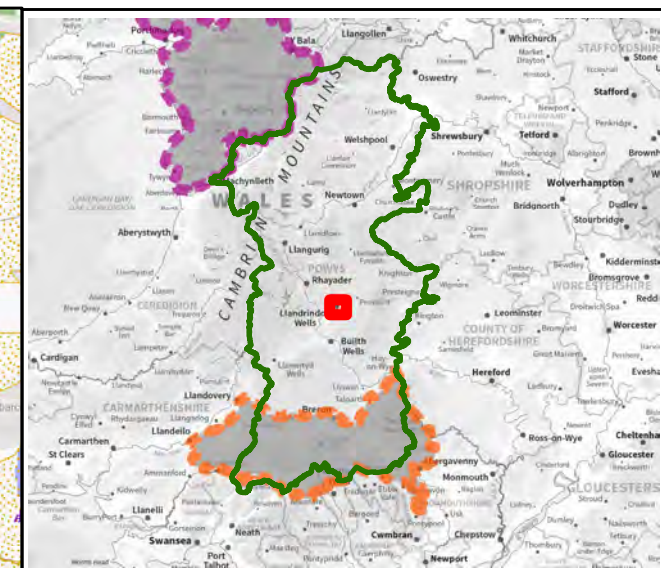
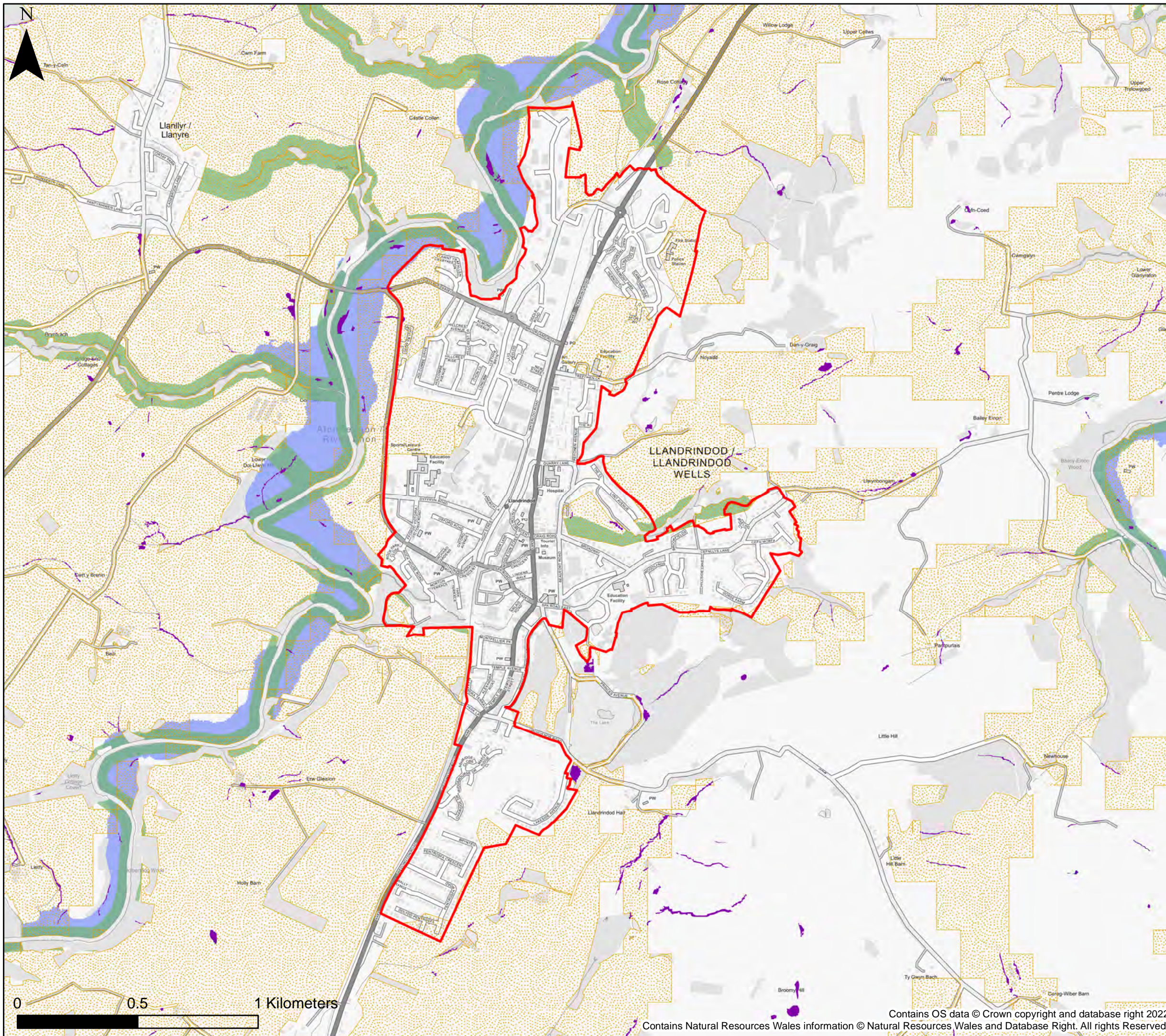


**Powys County Council
 Stage 1 Strategic Flood
 Consequences Assessment
 Working with Natural Processes -
 Potential Mapping**

Settlement Area- Llandinam

This document is the property of Jeremy Benn Associates Ltd. It shall not be reproduced in whole or in part, nor disclosed to a third party, without the permission of Jeremy Benn Associates Ltd.

Drawn	HB	21/09/2022
Checked	CB	22/09/2022
Approved	GB	23/09/2022



KEY

- Powys County Council
- Brecon Beacons National Park Authority- see separate mapping
- Snowdonia National Park Authority
- Settlement boundary
- Runoff Attenuation Features 1% AEP
- Wider Catchment Woodland Potential
- Riparian Woodland Planting Potential
- Floodplain Woodland Planting Potential

Notes
 This map shows areas for woodland planting potential and runoff attenuation features. The potential attenuation features aren't shown on the authority wide overview maps. The map shows the flood risk data and information based on the map title and legend. If no data is displayed on the map, or not all features are present, this indicates that the respective flood source or features are not present within this area.
 The Working with Natural Processes in Wales: Wider Catchment Woodland Potential dataset is based on the British Geological Survey (BGS): 50k Onshore Geology Data. This BGS data has squares missing where BGS have not surveyed the area. As the BGS data did not exist in parts of Powys NRW were unable to create the Wider Catchment Woodland Potential dataset in this area.

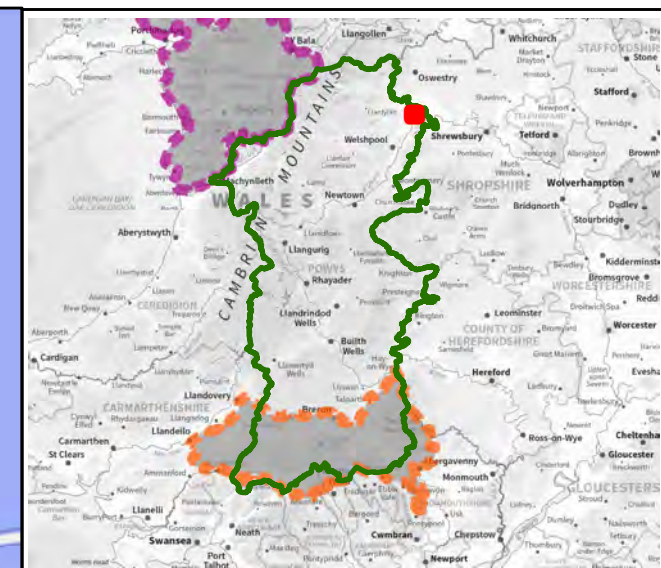
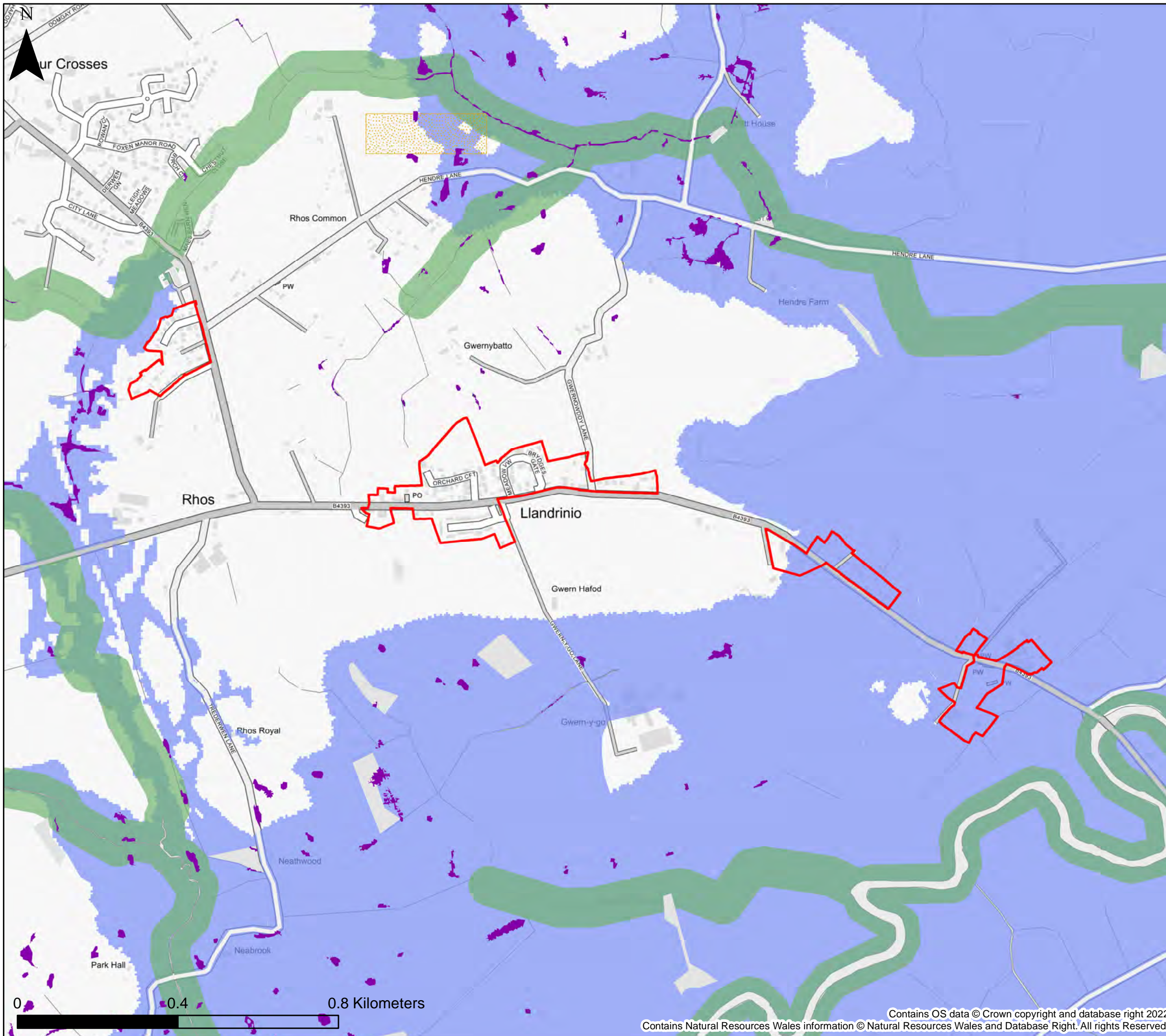


**Powys County Council
 Stage 1 Strategic Flood
 Consequences Assessment
 Working with Natural Processes -
 Potential Mapping**

Settlement Area- Llandrindod Wells

This document is the property of Jeremy Benn Associates Ltd. It shall not be reproduced in whole or in part, nor disclosed to a third party, without the permission of Jeremy Benn Associates Ltd.

Drawn	HB	21/09/2022
Checked	CB	22/09/2022
Approved	GB	23/09/2022



KEY

- Powys County Council
- Brecon Beacons National Park Authority- see separate mapping
- Snowdonia National Park Authority
- Settlement boundary
- Runoff Attenuation Features 1% AEP
- Wider Catchment Woodland Potential
- Riparian Woodland Planting Potential
- Floodplain Woodland Planting Potential

Notes
 This map shows areas for woodland planting potential and runoff attenuation features. The potential attenuation features aren't shown on the authority wide overview maps. The map shows the flood risk data and information based on the map title and legend. If no data is displayed on the map, or not all features are present, this indicates that the respective flood source or features are not present within this area.
 The Working with Natural Processes in Wales: Wider Catchment Woodland Potential dataset is based on the British Geological Survey (BGS): 50k Onshore Geology Data. This BGS data has squares missing where BGS have not surveyed the area. As the BGS data did not exist in parts of Powys NRW were unable to create the Wider Catchment Woodland Potential dataset in this area.



**Powys County Council
 Stage 1 Strategic Flood
 Consequences Assessment
 Working with Natural Processes -
 Potential Mapping**

Settlement Area- Llandrinio

This document is the property of Jeremy Benn Associates Ltd. It shall not be reproduced in whole or in part, nor disclosed to a third party, without the permission of Jeremy Benn Associates Ltd.

Drawn	HB	21/09/2022
Checked	CB	22/09/2022
Approved	GB	23/09/2022